


Scale=1:1250 1cm=12.5m



160900 m

160800 m

160700 m

160600 m

160500 m

160400 m

160300 m

487100 m

487200 m

487300 m

487400 m

487500 m

487600 m

487700 m










**Surrey Heath
 Local Plan
 2011-2028**



**Camberley
 Town Centre**

Inset Map 1

SURREY HEATH LOCAL PLAN (2000) SAVED POLICIES

-  Civic Uses Policy Area (TC16)
-  Proposed Business Development (TC21)
-  Proposed Pedestrian Friendly Areas (TC10)
-  Primary Shopping Area (TC15)
-  Proposed Environmental Improvements (TC2)
-  Proposed Rear Service Roads (TC7)
-  London Road Policy Area (TC20)
-  Highway Improvements (unimplemented) (TC6)
-  Camberley Working Men's Club (TC22)

CORE STRATEGY & DEVELOPMENT MANAGEMENT POLICIES

-  Green Space within Settlement Areas (DM15)

Please note: The following general policies apply unless otherwise stated within the policy:
 Core Strategy & Development Management Policies: CP10
 Local Plan Saved Policies: TC1, TC4, TC5, TC8, TC9, TC12, TC13, TC14, TC17, TC18