


- ### Legend
- Surrey Heath Borough Boundary
 - Fluvial Risk: Very High
 - Fluvial Risk: High
 - Fluvial Risk: climate change 35%
 - Fluvial Risk: climate change 70%
 - Surface Water: Very High Risk
 - Surface Water: High Risk
- Areas Susceptible to Groundwater Flooding
- >= 75%

Purpose of Issue			
S2 - Issued for Information			
Classification			
Commercial in Confidence			
Client			
Project			
Surrey Heath Borough Council SFRA			
Drawing			
SHBC Level 1 SFRA Appendix J Combined Flood Risk			
Scale at A3	Drawn	Checked	Approved
1:27500	IC	CG	JS
Project No	Date		
CS098308	28/8/2019		
Drawing Identifier	Revision		
CS098308-CAP-00-XX-DR-A-010	P1		

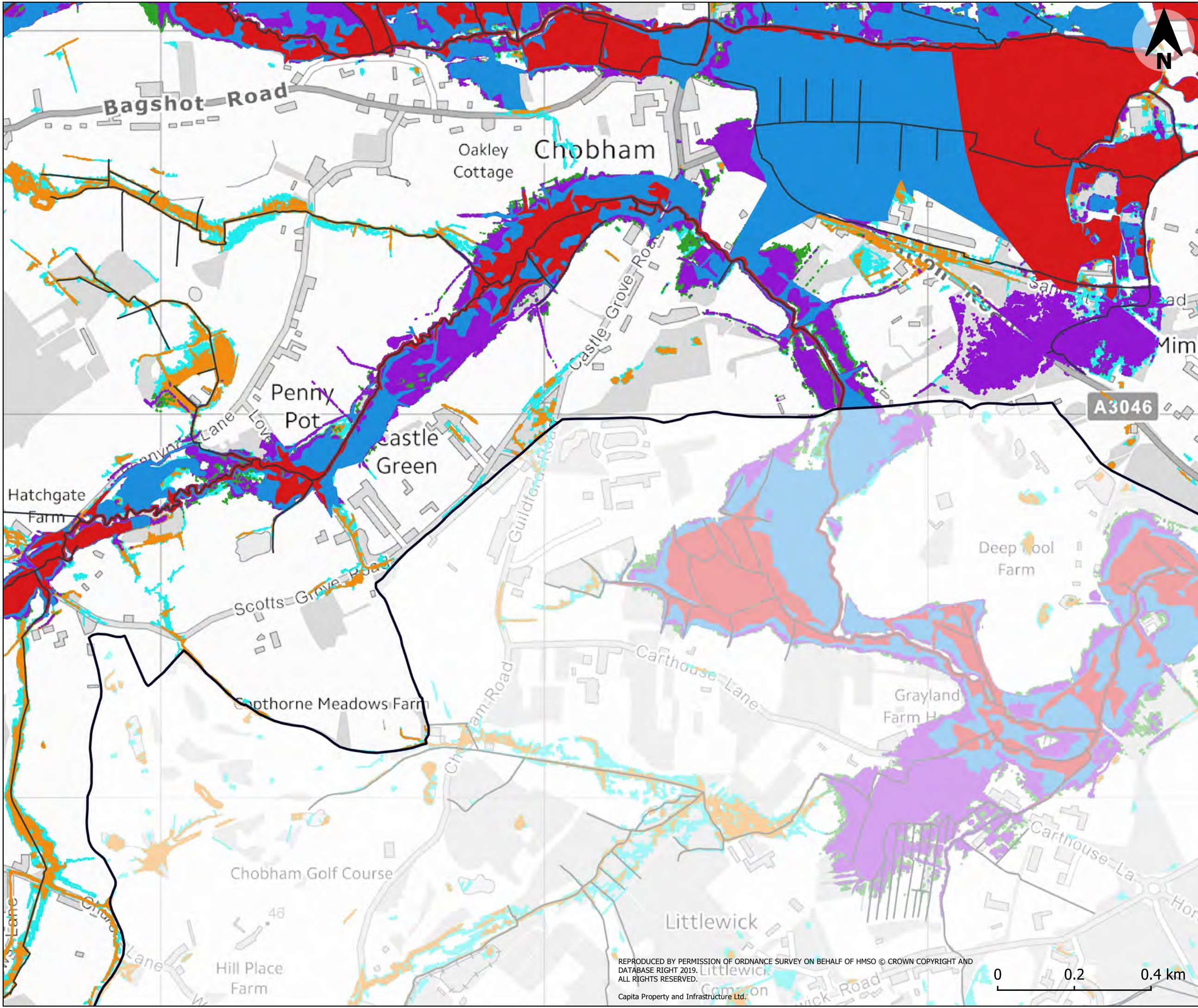
REPRODUCED BY PERMISSION OF ORDNANCE SURVEY ON BEHALF OF HMSO © CROWN COPYRIGHT AND DATABASE RIGHT 2019. ALL RIGHTS RESERVED.
Capita Property and Infrastructure Ltd.



CAPITA

Real estate and infrastructure

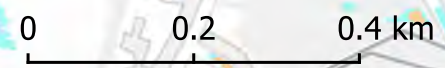
65 Gresham Street, London, EC2V 7NQ
T:020 7709 4500 www.capitaproperty.co.uk
Capita Property and Infrastructure Ltd.



- Legend**
- Surrey Heath Borough Boundary
 - Fluvial Risk: Very High
 - Fluvial Risk: High
 - Fluvial Risk: climate change 35%
 - Fluvial Risk: climate change 70%
 - Surface Water: Very High Risk
 - Surface Water: High Risk
- Areas Susceptible to Groundwater Flooding
- >= 75%

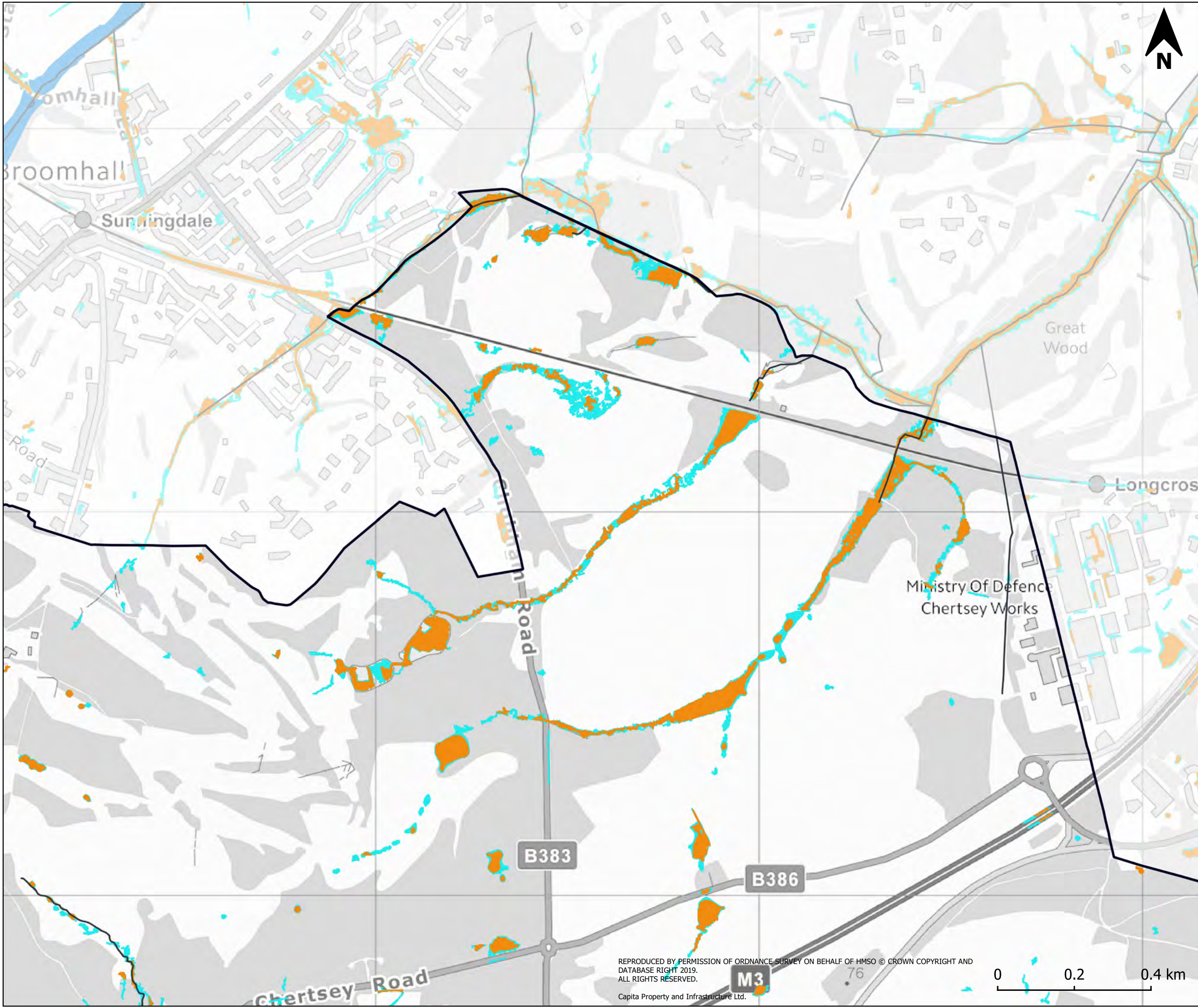
Purpose of Issue			
S2 - Issued for Information			
Classification			
Commercial in Confidence			
Client			
Project			
Surrey Heath Borough Council SFRA			
Drawing			
SHBC Level 1 SFRA Appendix J Combined Flood Risk			
Scale at A3	Drawn	Checked	Approved
1:27500	IC	CG	JS
Project No	Date		
CS098308	28/8/2019		
Drawing Identifier	Revision		
CS098308-CAP-00-XX-DR-A-010	P1		

REPRODUCED BY PERMISSION OF ORDNANCE SURVEY ON BEHALF OF HMSO © CROWN COPYRIGHT AND DATABASE RIGHT 2019. ALL RIGHTS RESERVED.
Capita Property and Infrastructure Ltd.



CAPITA
Real estate and infrastructure

65 Gresham Street, London, EC2V 7NQ
T:020 7709 4500 www.capitaproperty.co.uk
Capita Property and Infrastructure Ltd.



Legend

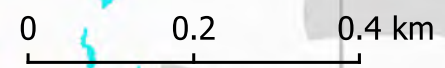
- Surrey Heath Borough Boundary
- Fluvial Risk: Very High
- Fluvial Risk: High
- Fluvial Risk: climate change 35%
- Fluvial Risk: climate change 70%
- Surface Water: Very High Risk
- Surface Water: High Risk

Areas Susceptible to Groundwater Flooding

- >= 75%

Purpose of Issue			
S2 - Issued for Information			
Classification			
Commercial in Confidence			
Client			
Project			
Surrey Heath Borough Council SFRA			
Drawing			
SHBC Level 1 SFRA Appendix J Combined Flood Risk			
Scale at A3	Drawn	Checked	Approved
1:27500	IC	CG	JS
Project No			Date
CS098308			28/8/2019
Drawing Identifier			Revision
CS098308-CAP-00-XX-DR-A-010			P1

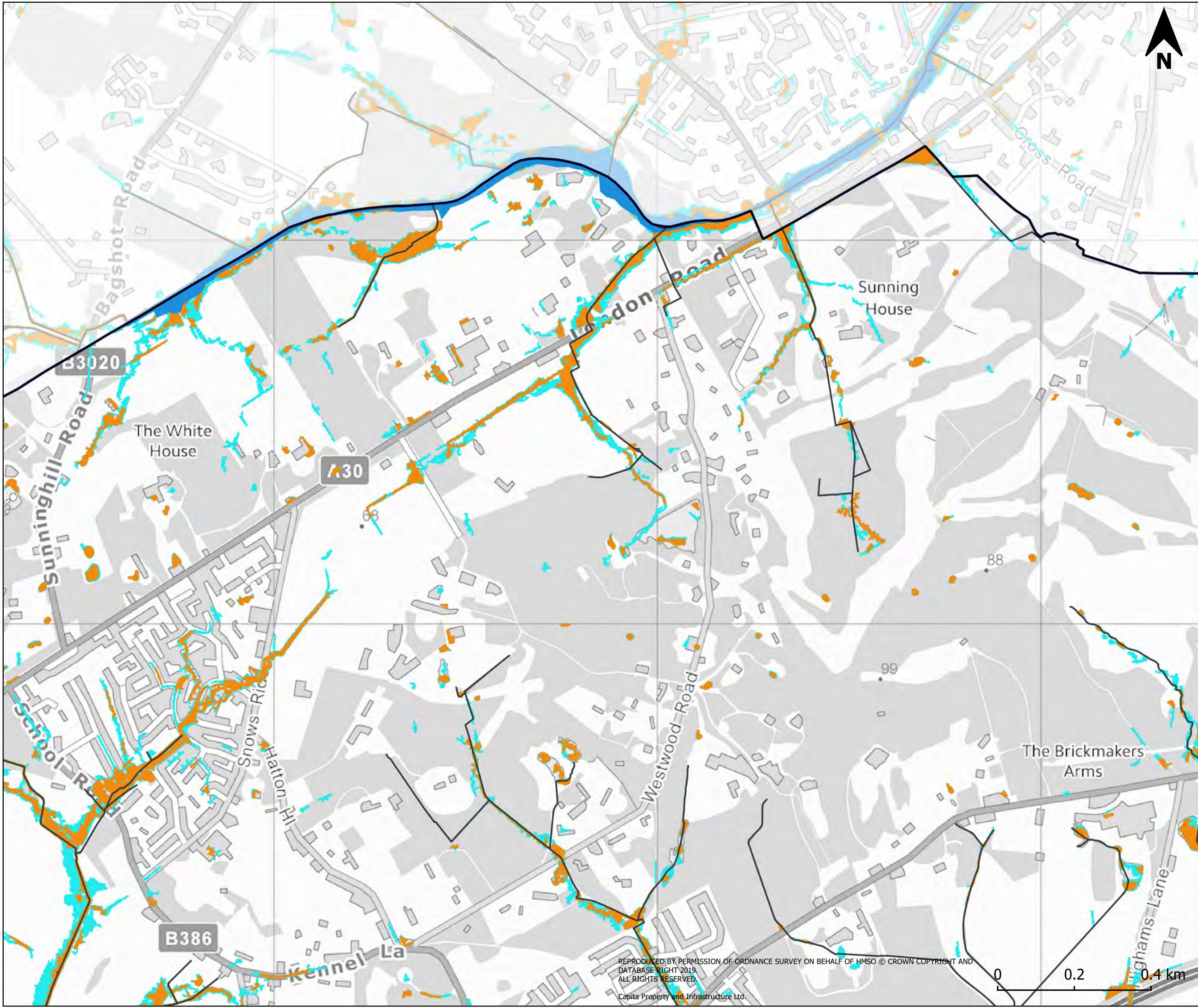
REPRODUCED BY PERMISSION OF ORDNANCE SURVEY ON BEHALF OF HMSO © CROWN COPYRIGHT AND DATABASE RIGHT 2019. ALL RIGHTS RESERVED.
Capita Property and Infrastructure Ltd.



CAPITA

Real estate and infrastructure

65 Gresham Street, London, EC2V 7NQ
T:020 7709 4500 www.capitaproperty.co.uk
Capita Property and Infrastructure Ltd.




- Legend**
- Surrey Heath Borough Boundary
 - Fluvial Risk: Very High
 - Fluvial Risk: High
 - Fluvial Risk: climate change 35%
 - Fluvial Risk: climate change 70%
 - Surface Water: Very High Risk
 - Surface Water: High Risk
- Areas Susceptible to Groundwater Flooding
- >= 75%

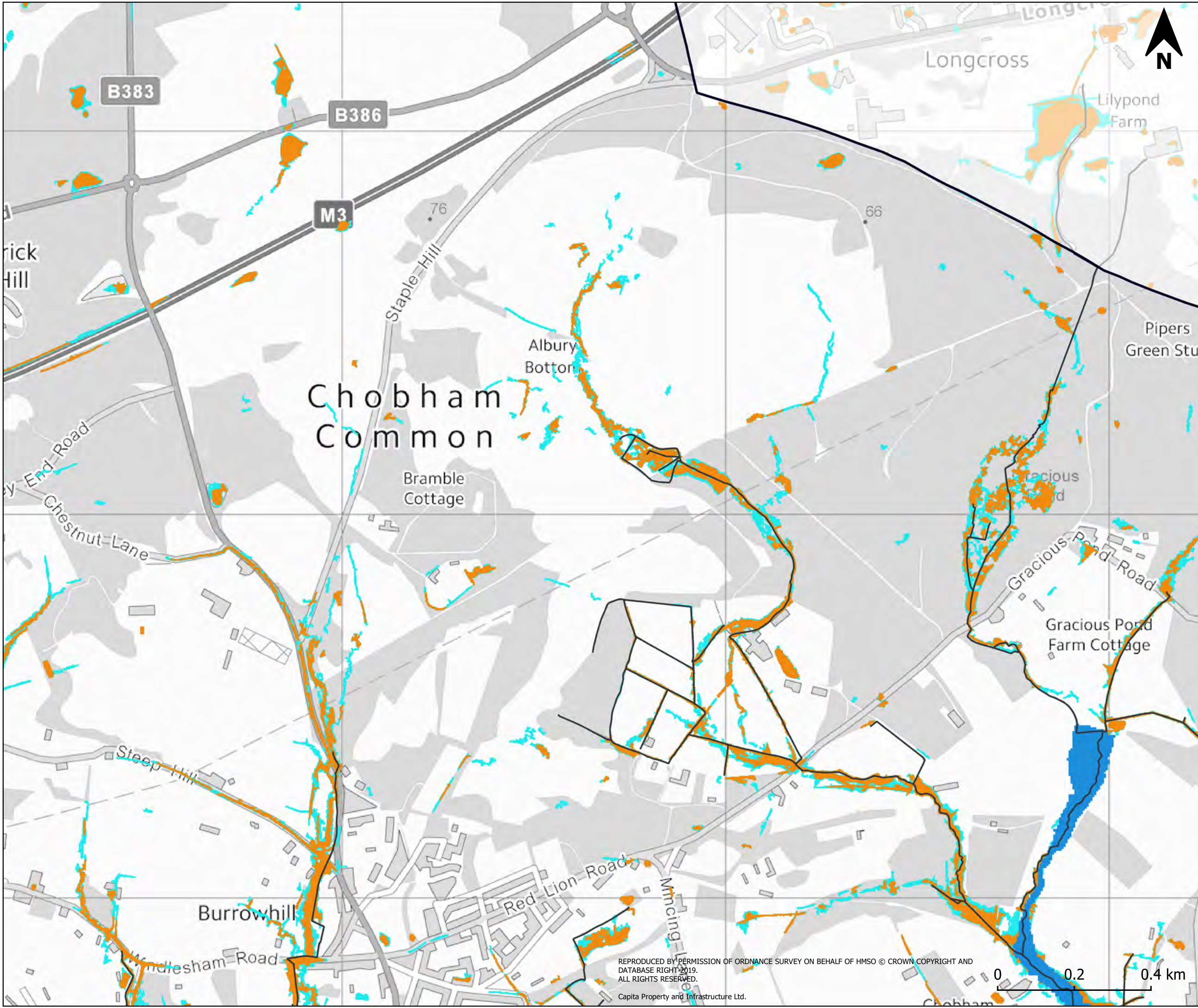
Purpose of Issue			
S2 - Issued for Information			
Classification			
Commercial in Confidence			
Client			
Project			
Surrey Heath Borough Council SFRA			
Drawing			
SHBC Level 1 SFRA Appendix J Combined Flood Risk			
Scale at A3	Drawn	Checked	Approved
1:27500	IC	CG	JS
Project No			Date
CS098308			28/8/2019
Drawing Identifier			Revision
CS098308-CAP-00-XX-DR-A-010			P1



65 Gresham Street, London, EC2V 7NQ
 T:020 7709 4500 www.capitaproperty.co.uk
 Capita Property and Infrastructure Ltd.

REPRODUCED BY PERMISSION OF ORDNANCE SURVEY ON BEHALF OF HMSO © CROWN COPYRIGHT AND
 DATABASE RIGHT 2019.
 ALL RIGHTS RESERVED.
 Capita Property and Infrastructure Ltd.





Legend

- Surrey Heath Borough Boundary
- Fluvial Risk: Very High
- Fluvial Risk: High
- Fluvial Risk: climate change 35%
- Fluvial Risk: climate change 70%
- Surface Water: Very High Risk
- Surface Water: High Risk

Areas Susceptible to Groundwater Flooding

- >= 75%

Purpose of Issue			
S2 - Issued for Information			
Classification			
Commercial in Confidence			
Client			
Project			
Surrey Heath Borough Council SFRA			
Drawing			
SHBC Level 1 SFRA Appendix J Combined Flood Risk			
Scale at A3	Drawn	Checked	Approved
1:27500	IC	CG	JS
Project No			Date
CS098308			28/8/2019
Drawing Identifier			Revision
CS098308-CAP-00-XX-DR-A-010			P1

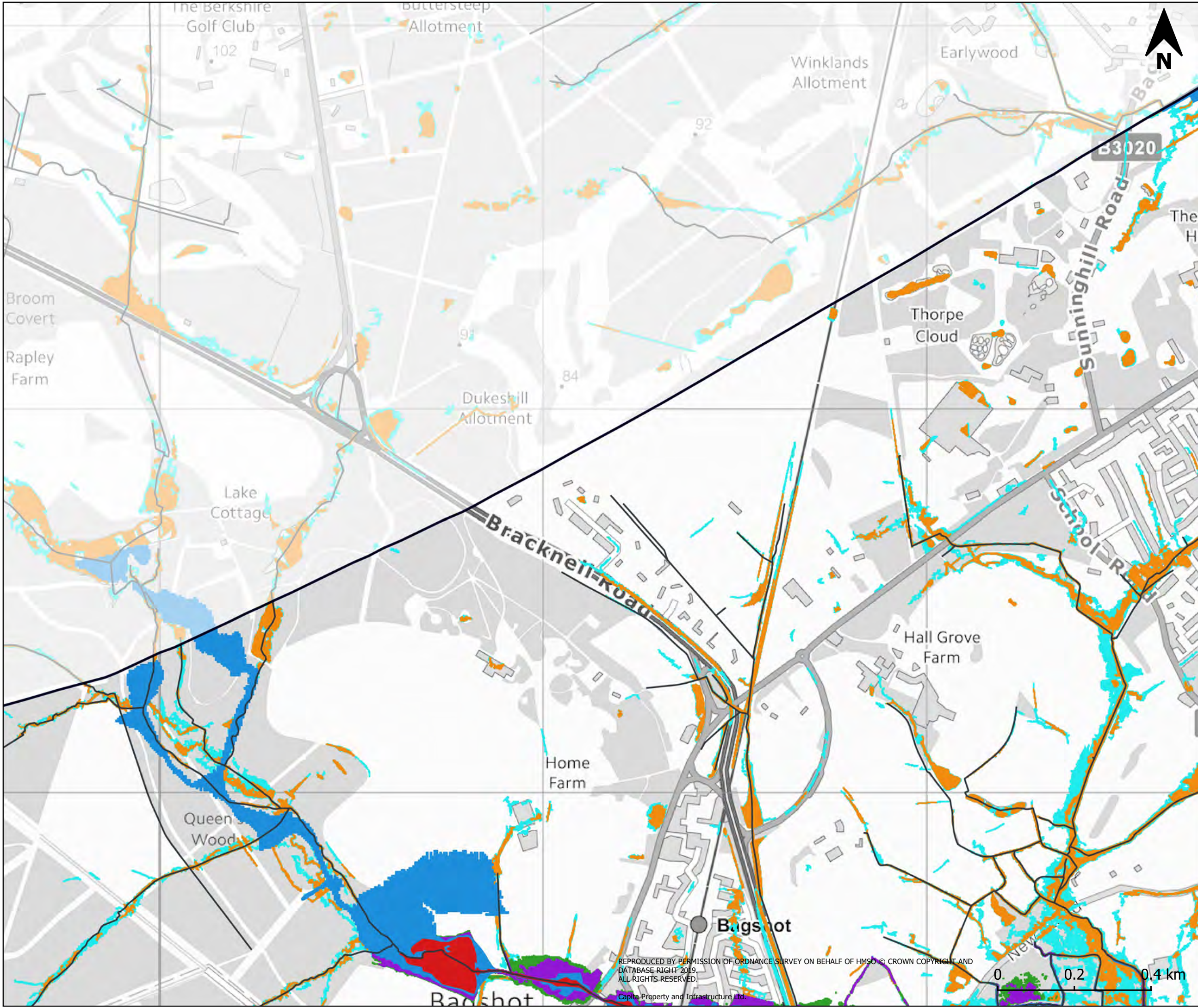
CAPITA

Real estate and infrastructure

65 Gresham Street, London, EC2V 7NQ
T:020 7709 4500 www.capitaproperty.co.uk
Capita Property and Infrastructure Ltd.

REPRODUCED BY PERMISSION OF ORDNANCE SURVEY ON BEHALF OF HMSO © CROWN COPYRIGHT AND DATABASE RIGHT 2019. ALL RIGHTS RESERVED.
Capita Property and Infrastructure Ltd.





Legend

- Surrey Heath Borough Boundary
- Fluvial Risk: Very High
- Fluvial Risk: High
- Fluvial Risk: climate change 35%
- Fluvial Risk: climate change 70%
- Surface Water: Very High Risk
- Surface Water: High Risk

Areas Susceptible to Groundwater Flooding

- >= 75%

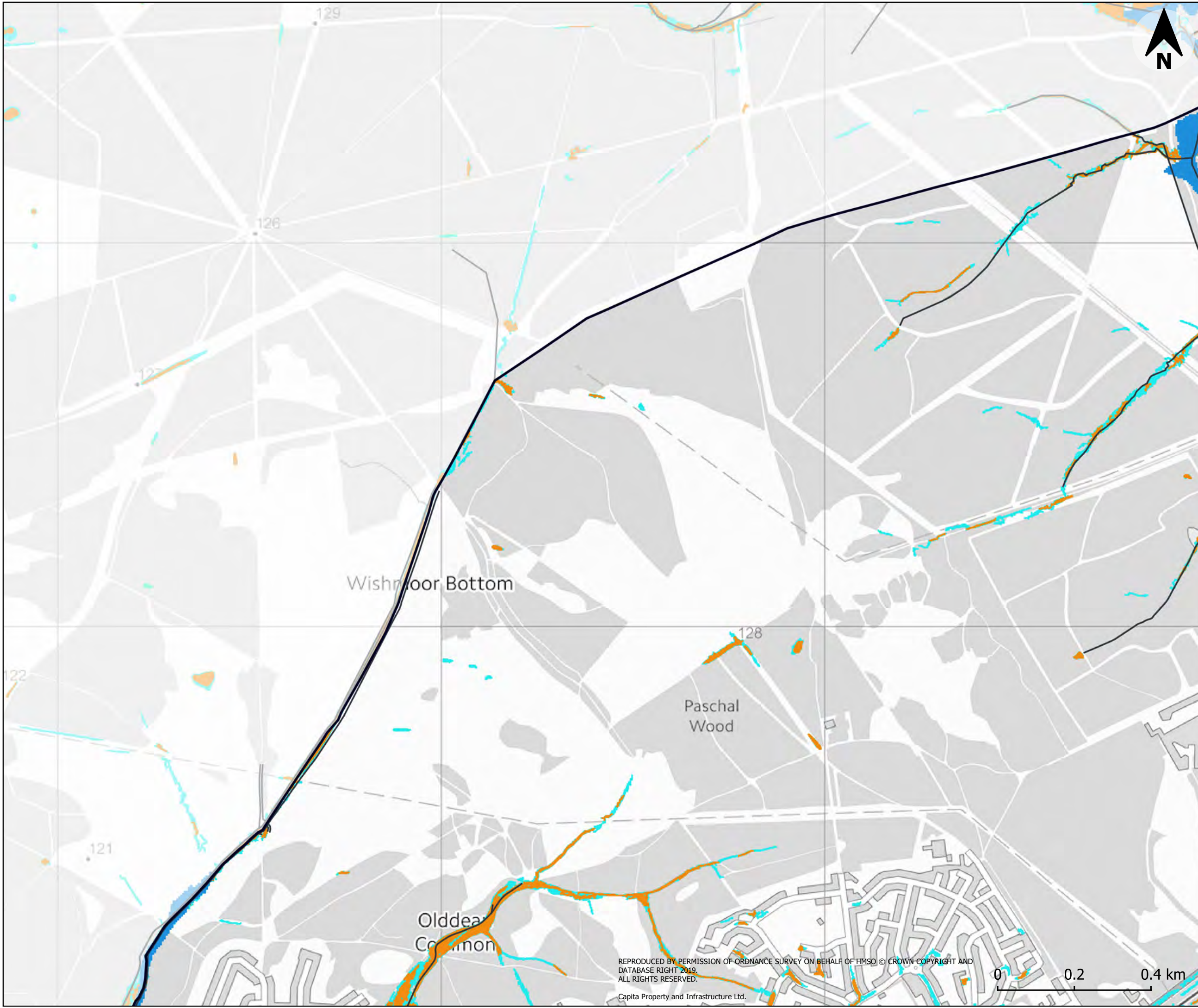
Purpose of Issue			
S2 - Issued for Information			
Classification			
Commercial in Confidence			
Client			
Project			
Surrey Heath Borough Council SFRA			
Drawing			
SHBC Level 1 SFRA Appendix J Combined Flood Risk			
Scale at A3	Drawn	Checked	Approved
1:27500	IC	CG	JS
Project No			Date
CS098308			28/8/2019
Drawing Identifier			Revision
CS098308-CAP-00-XX-DR-A-010			P1

CAPITA

Real estate and infrastructure

65 Gresham Street, London, EC2V 7NQ
T:020 7709 4500 www.capitaproperty.co.uk
Capita Property and Infrastructure Ltd.

REPRODUCED BY PERMISSION OF ORDNANCE SURVEY ON BEHALF OF HMSO © CROWN COPYRIGHT AND DATABASE RIGHT 2019. ALL RIGHTS RESERVED.
Capita Property and Infrastructure Ltd.



- ### Legend
- Surrey Heath Borough Boundary
 - Fluvial Risk: Very High
 - Fluvial Risk: High
 - Fluvial Risk: climate change 35%
 - Fluvial Risk: climate change 70%
 - Surface Water: Very High Risk
 - Surface Water: High Risk
- Areas Susceptible to Groundwater Flooding
- $\geq 75\%$

Purpose of Issue
S2 - Issued for Information

Classification
Commercial in Confidence



Project
Surrey Heath Borough Council
SFRA


Drawing
SHBC Level 1 SFRA
Appendix J Combined Flood Risk

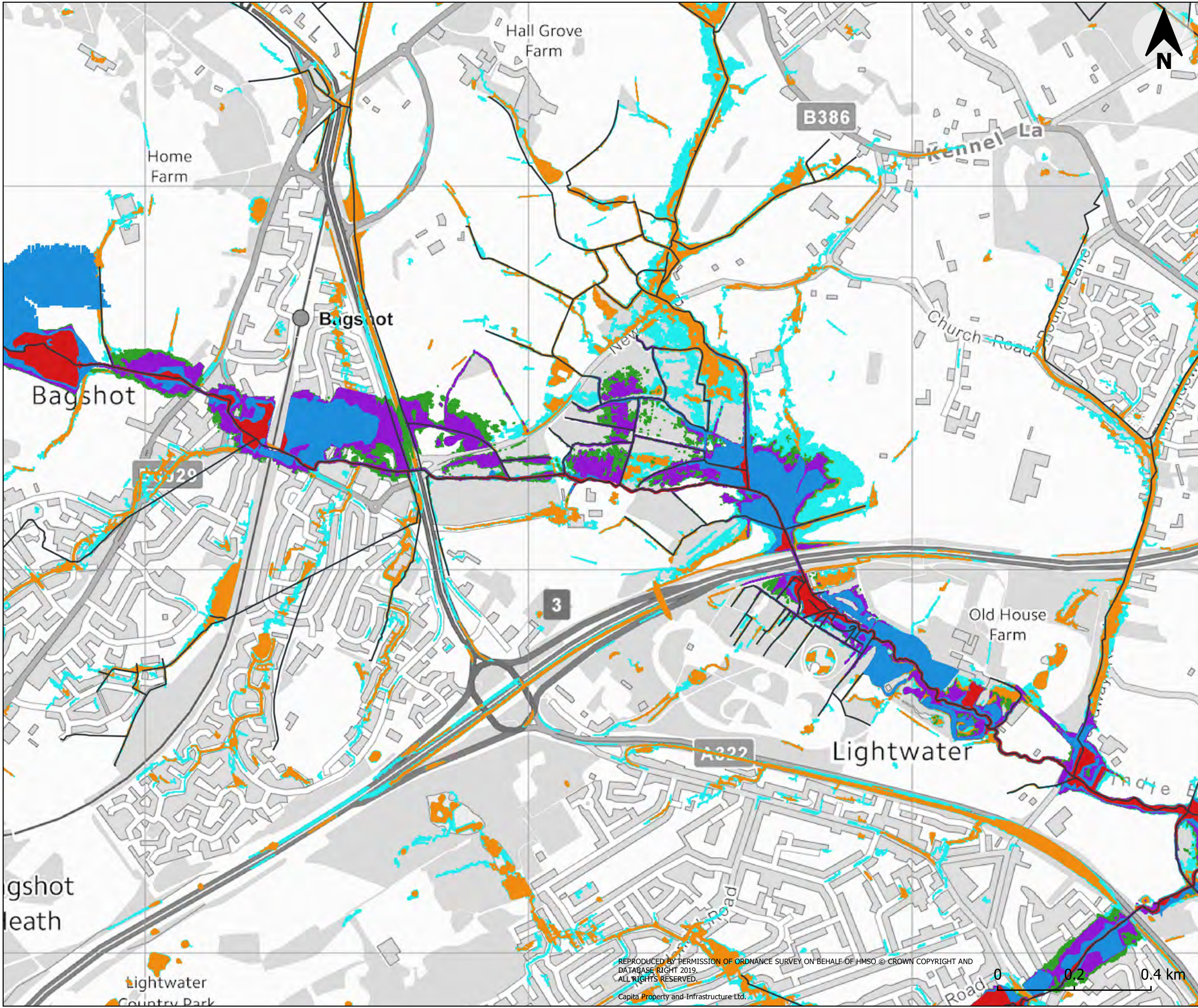
Scale at A3	Drawn	Checked	Approved
1:27500	IC	CG	JS
Project No	Date		
CS098308	28/8/2019		
Drawing Identifier	Revision		
CS098308-CAP-00-XX-DR-A-010	P1		




65 Gresham Street, London, EC2V 7NQ
T:020 7709 4500 www.capitaproperty.co.uk
Capita Property and Infrastructure Ltd.

REPRODUCED BY PERMISSION OF ORDNANCE SURVEY ON BEHALF OF HMSO © CROWN COPYRIGHT AND DATABASE RIGHT 2019. ALL RIGHTS RESERVED.
Capita Property and Infrastructure Ltd.





- ### Legend
- Surrey Heath Borough Boundary
 - Fluvial Risk: Very High
 - Fluvial Risk: High
 - Fluvial Risk: climate change 35%
 - Fluvial Risk: climate change 70%
 - Surface Water: Very High Risk
 - Surface Water: High Risk
- Areas Susceptible to Groundwater Flooding
- >= 75%

Purpose of Issue			
S2 - Issued for Information			
Classification			
Commercial in Confidence			
Client			
			
Project			
Surrey Heath Borough Council SFRA			
Drawing			
SHBC Level 1 SFRA Appendix J Combined Flood Risk			
Scale at A3	Drawn	Checked	Approved
1:27500	IC	CG	JS
Project No			Date
CS098308			28/8/2019
Drawing Identifier			Revision
CS098308-CAP-00-XX-DR-A-010			P1

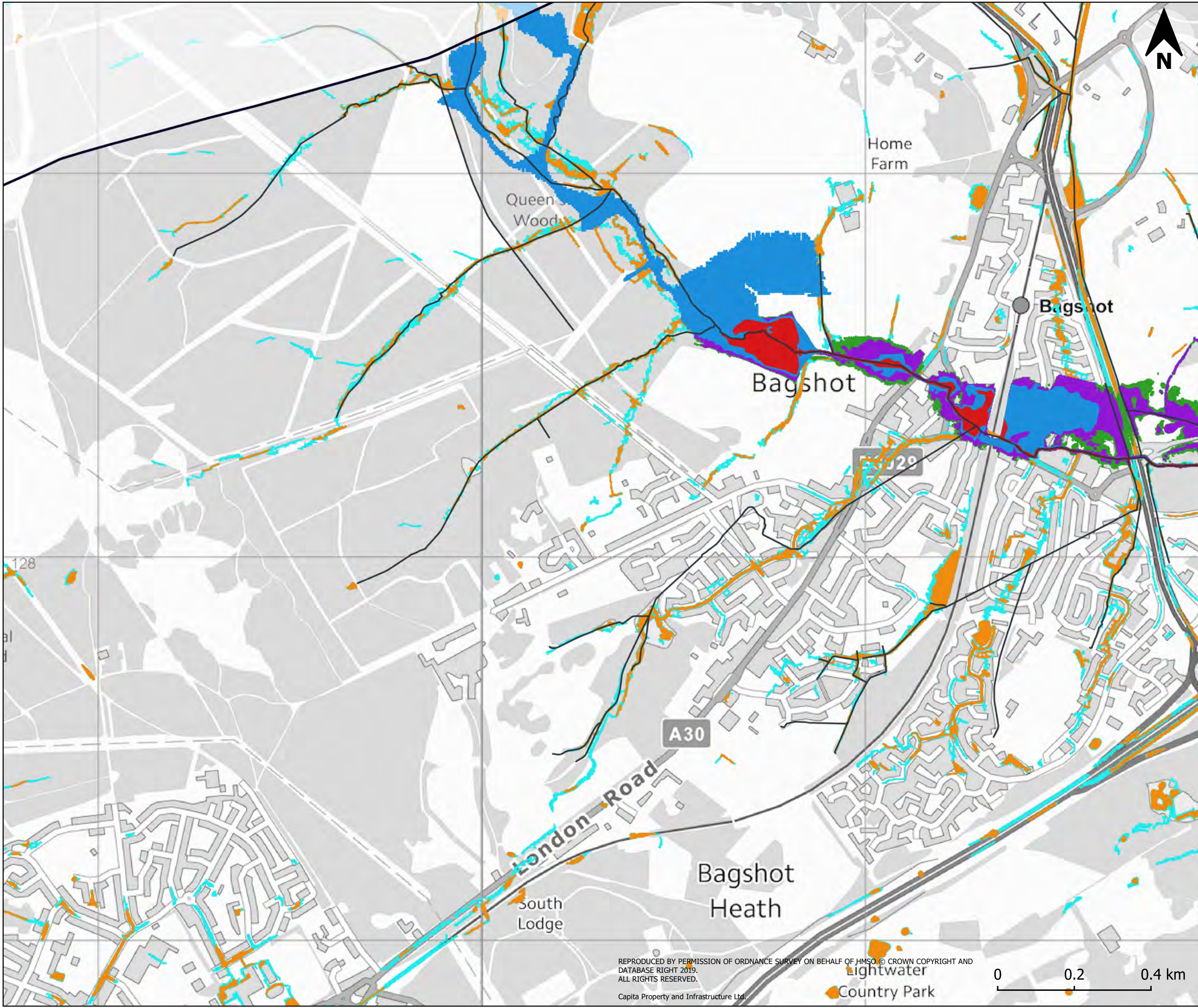
CAPITA

Real estate and infrastructure

65 Gresham Street, London, EC2V 7NQ
T:020 7709 4500 www.capitaproperty.co.uk
Capita Property and Infrastructure Ltd.

REPRODUCED BY PERMISSION OF ORDNANCE SURVEY ON BEHALF OF HMSO © CROWN COPYRIGHT AND
DATABASE RIGHT 2019.
ALL RIGHTS RESERVED.
Capita Property and Infrastructure Ltd.





Legend


- Surrey Heath Borough Boundary
- Fluvial Risk: Very High
- Fluvial Risk: High
- Fluvial Risk: climate change 35%
- Fluvial Risk: climate change 70%
- Surface Water: Very High Risk
- Surface Water: High Risk

Areas Susceptible to Groundwater Flooding

- >= 75%

Purpose of Issue
S2 - Issued for Information

Classification
Commercial in Confidence

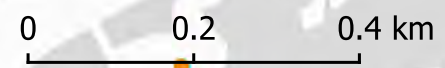
Client


Project
Surrey Heath Borough Council
SFRA

Drawing
SHBC Level 1 SFRA
Appendix J Combined Flood Risk

Scale at A3 1:27500	Drawn IC	Checked CG	Approved JS
Project No CS098308	Date 28/8/2019		
Drawing Identifier CS098308-CAP-00-XX-DR-A-010		Revision P1	

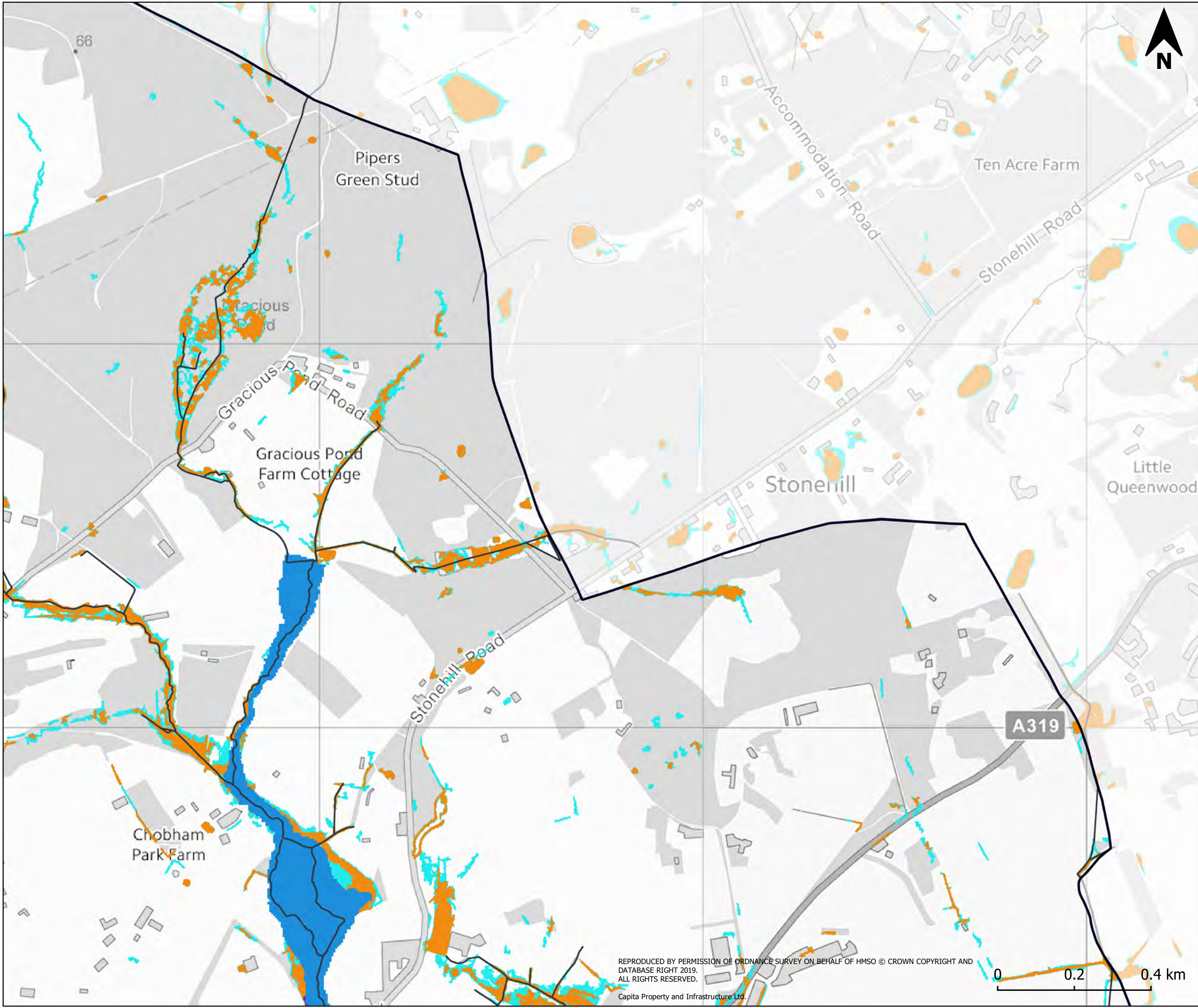
REPRODUCED BY PERMISSION OF ORDNANCE SURVEY ON BEHALF OF HMSO © CROWN COPYRIGHT AND DATABASE RIGHT 2019. ALL RIGHTS RESERVED.
Capita Property and Infrastructure Ltd.



CAPITA

Real estate and infrastructure

65 Gresham Street, London, EC2V 7NQ
T:020 7709 4500 www.capitaproperty.co.uk
Capita Property and Infrastructure Ltd.



Legend

- Surrey Heath Borough Boundary
- Fluvial Risk: Very High
- Fluvial Risk: High
- Fluvial Risk: climate change 35%
- Fluvial Risk: climate change 70%
- Surface Water: Very High Risk
- Surface Water: High Risk

Areas Susceptible to Groundwater Flooding

- >= 75%

Purpose of Issue
S2 - Issued for Information

Classification
Commercial in Confidence



Project
Surrey Heath Borough Council
SFRA

Drawing
SHBC Level 1 SFRA
Appendix J Combined Flood Risk

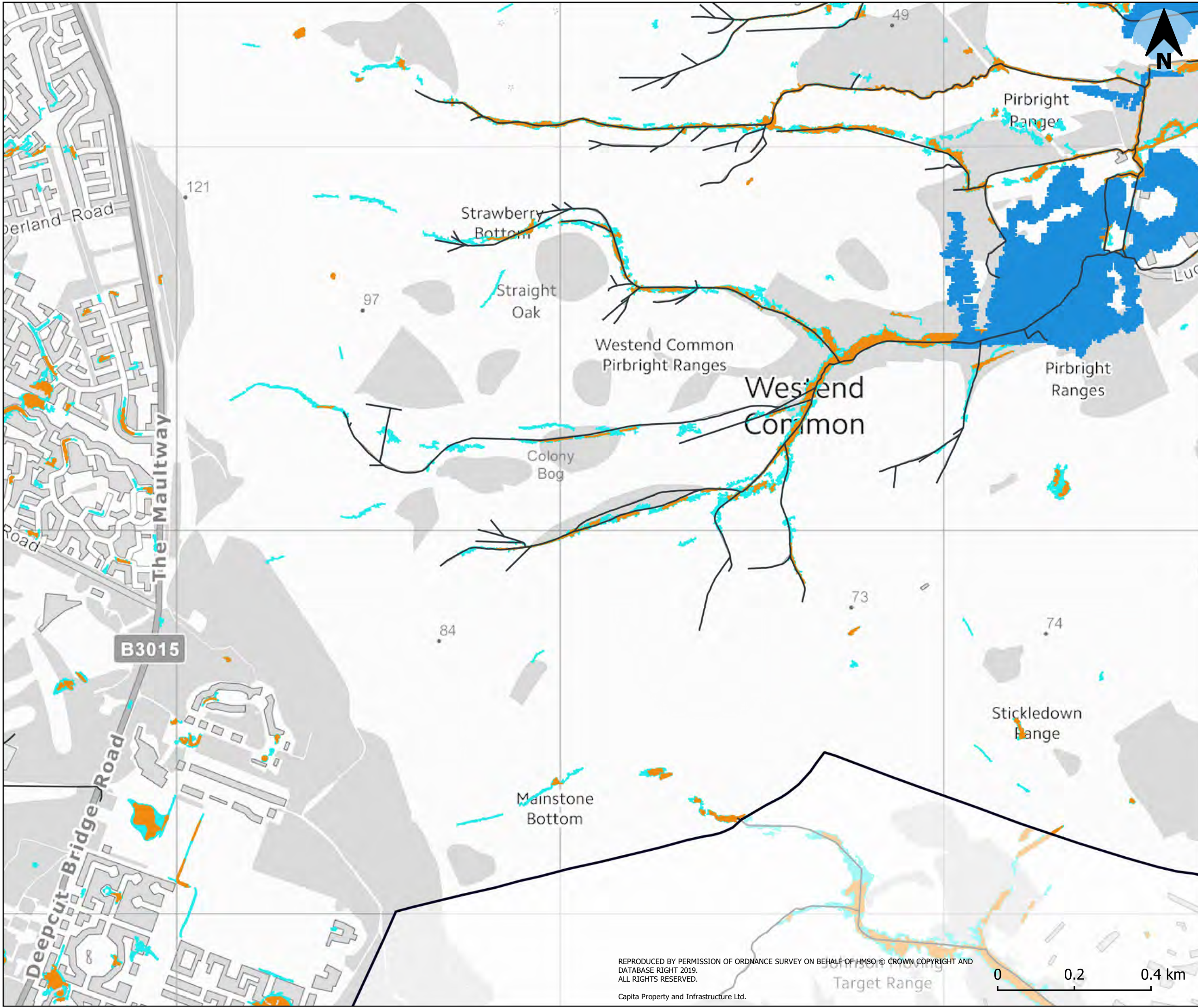
Scale at A3	Drawn	Checked	Approved
1:27500	IC	CG	JS
Project No	Date		
CS098308	28/8/2019		
Drawing Identifier	Revision		
CS098308-CAP-00-XX-DR-A-010	P1		



65 Gresham Street, London, EC2V 7NQ
T:020 7709 4500 www.capitaproperty.co.uk
Capita Property and Infrastructure Ltd.

REPRODUCED BY PERMISSION OF ORDNANCE SURVEY ON BEHALF OF HMSO © CROWN COPYRIGHT AND DATABASE RIGHT 2019. ALL RIGHTS RESERVED.
Capita Property and Infrastructure Ltd.





Legend

- Surrey Heath Borough Boundary
- Fluvial Risk: Very High
- Fluvial Risk: High
- Fluvial Risk: climate change 35%
- Fluvial Risk: climate change 70%
- Surface Water: Very High Risk
- Surface Water: High Risk

Areas Susceptible to Groundwater Flooding

- >= 75%

Purpose of Issue
S2 - Issued for Information

Classification
Commercial in Confidence

Client



Project
Surrey Heath Borough Council
SFRA

Drawing
SHBC Level 1 SFRA
Appendix J Combined Flood Risk

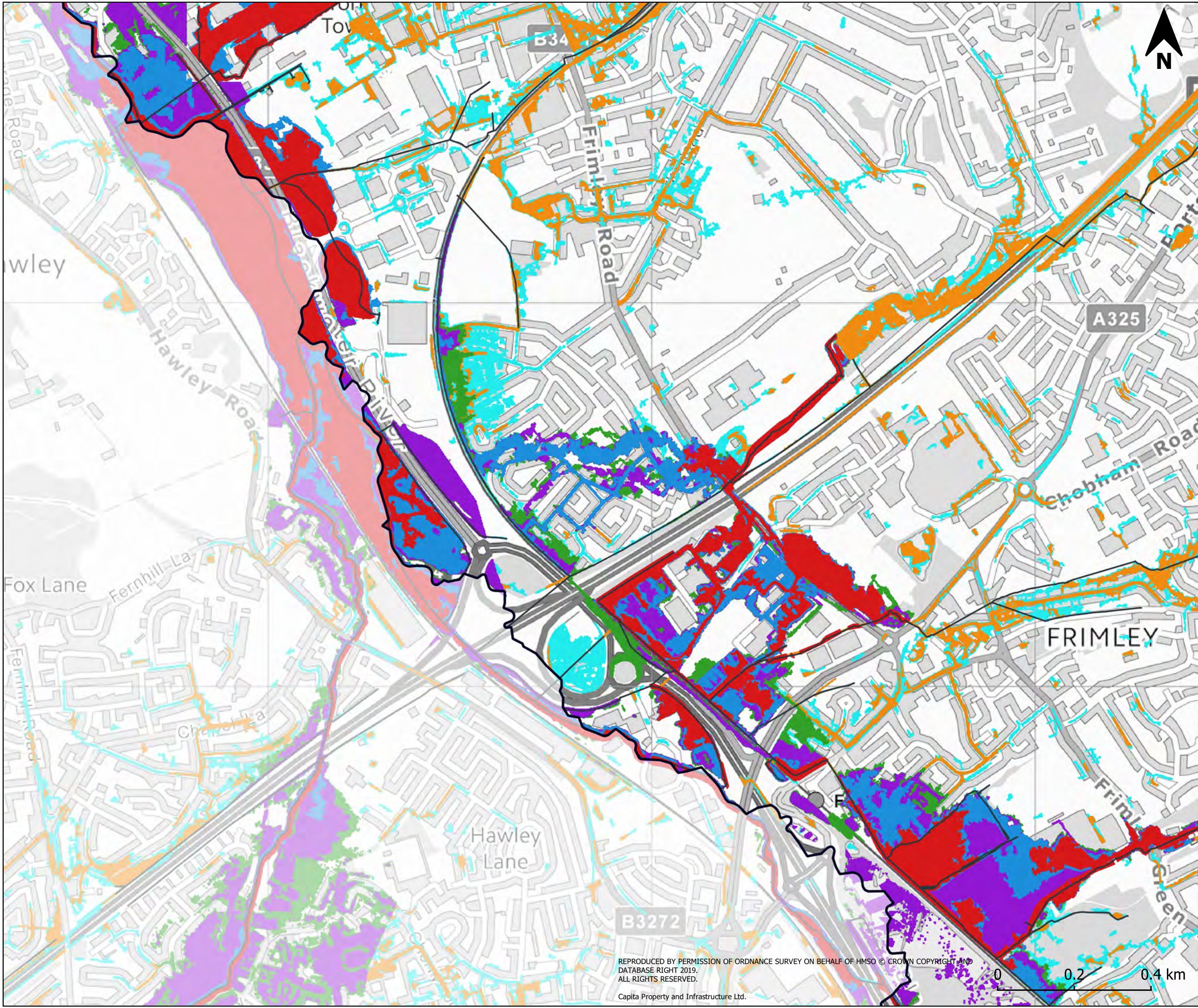
Scale at A3	Drawn	Checked	Approved
1:27500	IC	CG	JS
Project No	Date		
CS098308	28/8/2019		
Drawing Identifier	Revision		
CS098308-CAP-00-XX-DR-A-010	P1		



Real estate and infrastructure

65 Gresham Street, London, EC2V 7NQ
T:020 7709 4500 www.capitaproperty.co.uk
Capita Property and Infrastructure Ltd.

REPRODUCED BY PERMISSION OF ORDNANCE SURVEY ON BEHALF OF HMSO © CROWN COPYRIGHT AND DATABASE RIGHT 2019. ALL RIGHTS RESERVED.
Capita Property and Infrastructure Ltd.



- ### Legend
- Surrey Heath Borough Boundary
 - Fluvial Risk: Very High
 - Fluvial Risk: High
 - Fluvial Risk: climate change 35%
 - Fluvial Risk: climate change 70%
 - Surface Water: Very High Risk
 - Surface Water: High Risk

Areas Susceptible to Groundwater Flooding

- >= 75%

Purpose of Issue
S2 - Issued for Information

Classification
Commercial in Confidence



Project
Surrey Heath Borough Council
SFRA

Drawing
SHBC Level 1 SFRA
Appendix J Combined Flood Risk

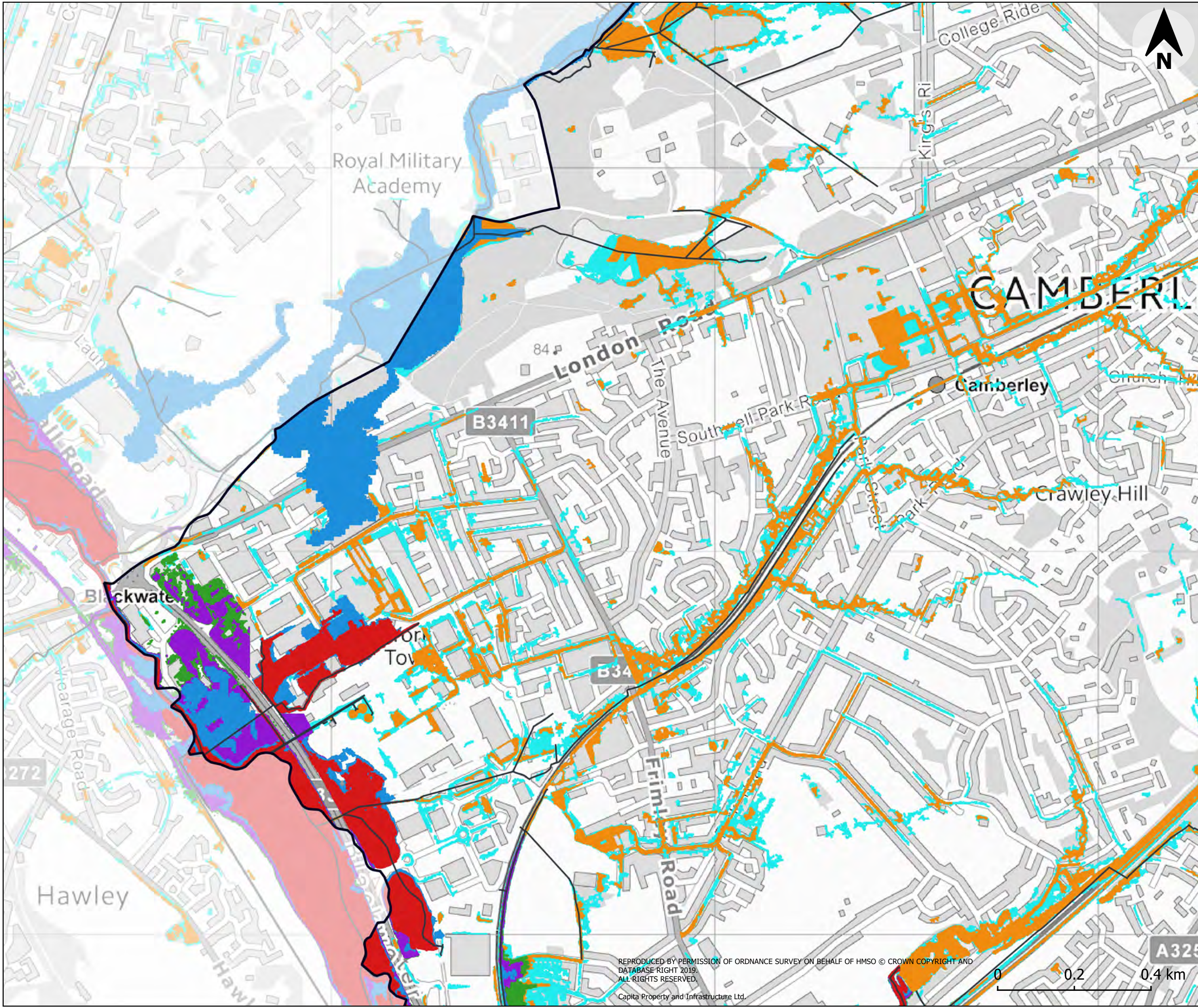
Scale at A3	Drawn	Checked	Approved
1:27500	IC	CG	JS
Project No			Date
CS098308			28/8/2019
Drawing Identifier			Revision
CS098308-CAP-00-XX-DR-A-010			P1



65 Gresham Street, London, EC2V 7NQ
T:020 7709 4500 www.capitaproperty.co.uk
Capita Property and Infrastructure Ltd.

REPRODUCED BY PERMISSION OF ORDNANCE SURVEY ON BEHALF OF HMSO © CROWN COPYRIGHT AND DATABASE RIGHT 2019. ALL RIGHTS RESERVED.
Capita Property and Infrastructure Ltd.





- ### Legend
- Surrey Heath Borough Boundary
 - Fluvial Risk: Very High
 - Fluvial Risk: High
 - Fluvial Risk: climate change 35%
 - Fluvial Risk: climate change 70%
 - Surface Water: Very High Risk
 - Surface Water: High Risk

Areas Susceptible to Groundwater Flooding

- >= 75%

Purpose of Issue
S2 - Issued for Information

Classification
Commercial in Confidence



Project
Surrey Heath Borough Council
SFRA

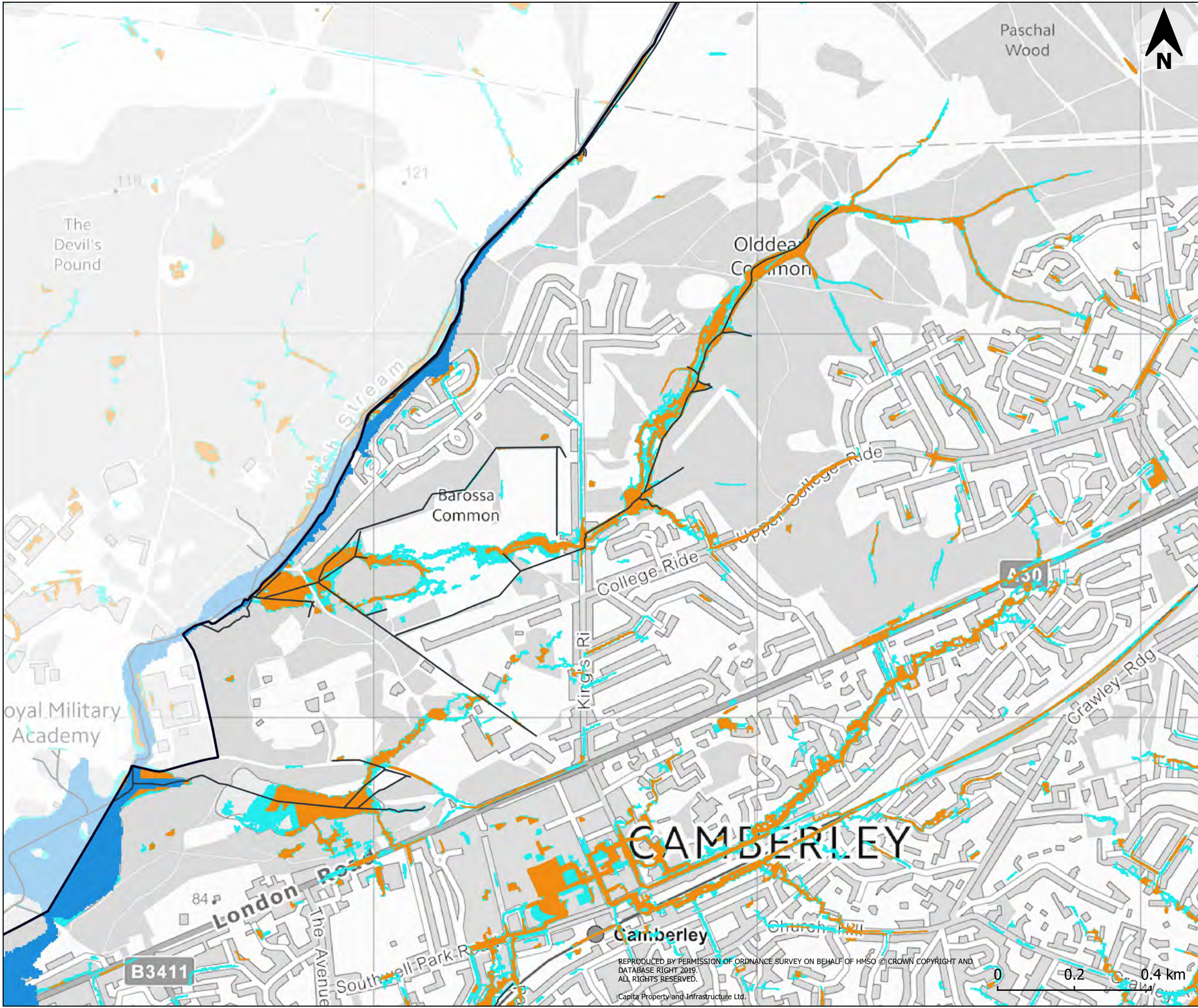
Drawing
SHBC Level 1 SFRA
Appendix J Combined Flood Risk

Scale at A3	Drawn	Checked	Approved
1:27500	IC	CG	JS
Project No			Date
CS098308			28/8/2019
Drawing Identifier			Revision
CS098308-CAP-00-XX-DR-A-010			P1

CAPITA
Real estate and infrastructure

65 Gresham Street, London, EC2V 7NQ
T:020 7709 4500 www.capitaproperty.co.uk
Capita Property and Infrastructure Ltd.

REPRODUCED BY PERMISSION OF ORDNANCE SURVEY ON BEHALF OF HMSO © CROWN COPYRIGHT AND DATABASE RIGHT 2019. ALL RIGHTS RESERVED.
Capita Property and Infrastructure Ltd.



Legend

- Surrey Heath Borough Boundary
- Fluvial Risk: Very High
- Fluvial Risk: High
- Fluvial Risk: climate change 35%
- Fluvial Risk: climate change 70%
- Surface Water: Very High Risk
- Surface Water: High Risk

Areas Susceptible to Groundwater Flooding

- $\geq 75\%$

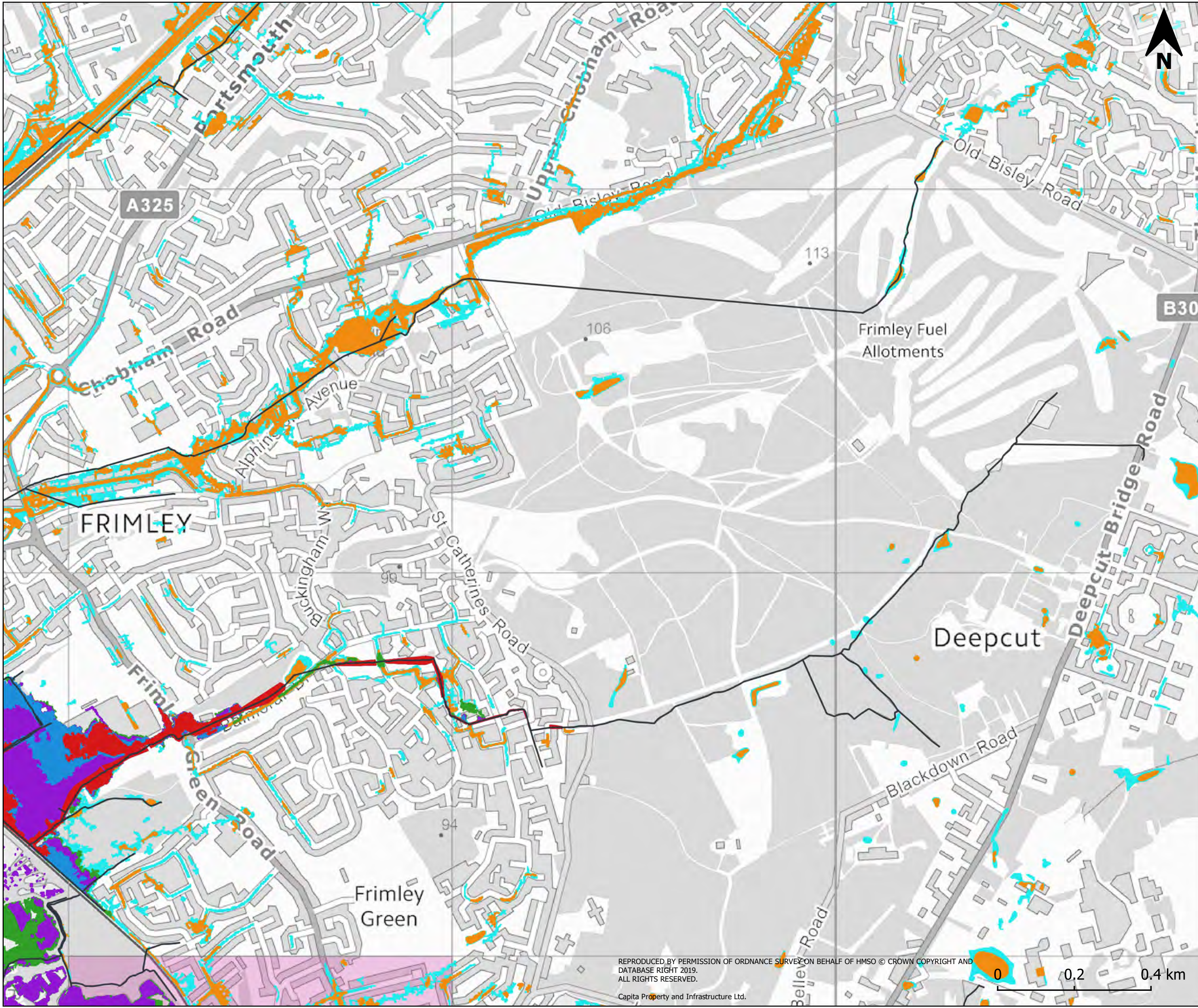
Purpose of Issue			
S2 - Issued for Information			
Classification			
Commercial in Confidence			
Client			
Project			
Surrey Heath Borough Council SFRA			
Drawing			
SHBC Level 1 SFRA Appendix J Combined Flood Risk			
Scale at A3	Drawn	Checked	Approved
1:27500	IC	CG	JS
Project No			Date
CS098308			28/8/2019
Drawing Identifier			Revision
CS098308-CAP-00-XX-DR-A-010			P1

CAPITA

Real estate and infrastructure

65 Gresham Street, London, EC2V 7NQ
T:020 7709 4500 www.capitaproperty.co.uk
Capita Property and Infrastructure Ltd.

REPRODUCED BY PERMISSION OF ORDNANCE SURVEY ON BEHALF OF HMSO © CROWN COPYRIGHT AND DATABASE RIGHT 2019. ALL RIGHTS RESERVED.
Capita Property and Infrastructure Ltd.



- ### Legend
- Surrey Heath Borough Boundary
 - Fluvial Risk: Very High
 - Fluvial Risk: High
 - Fluvial Risk: climate change 35%
 - Fluvial Risk: climate change 70%
 - Surface Water: Very High Risk
 - Surface Water: High Risk

Areas Susceptible to Groundwater Flooding

- >= 75%

Purpose of Issue
S2 - Issued for Information

Classification
Commercial in Confidence



Project
Surrey Heath Borough Council
SFRA

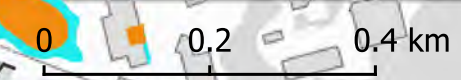
Drawing
SHBC Level 1 SFRA
Appendix J Combined Flood Risk

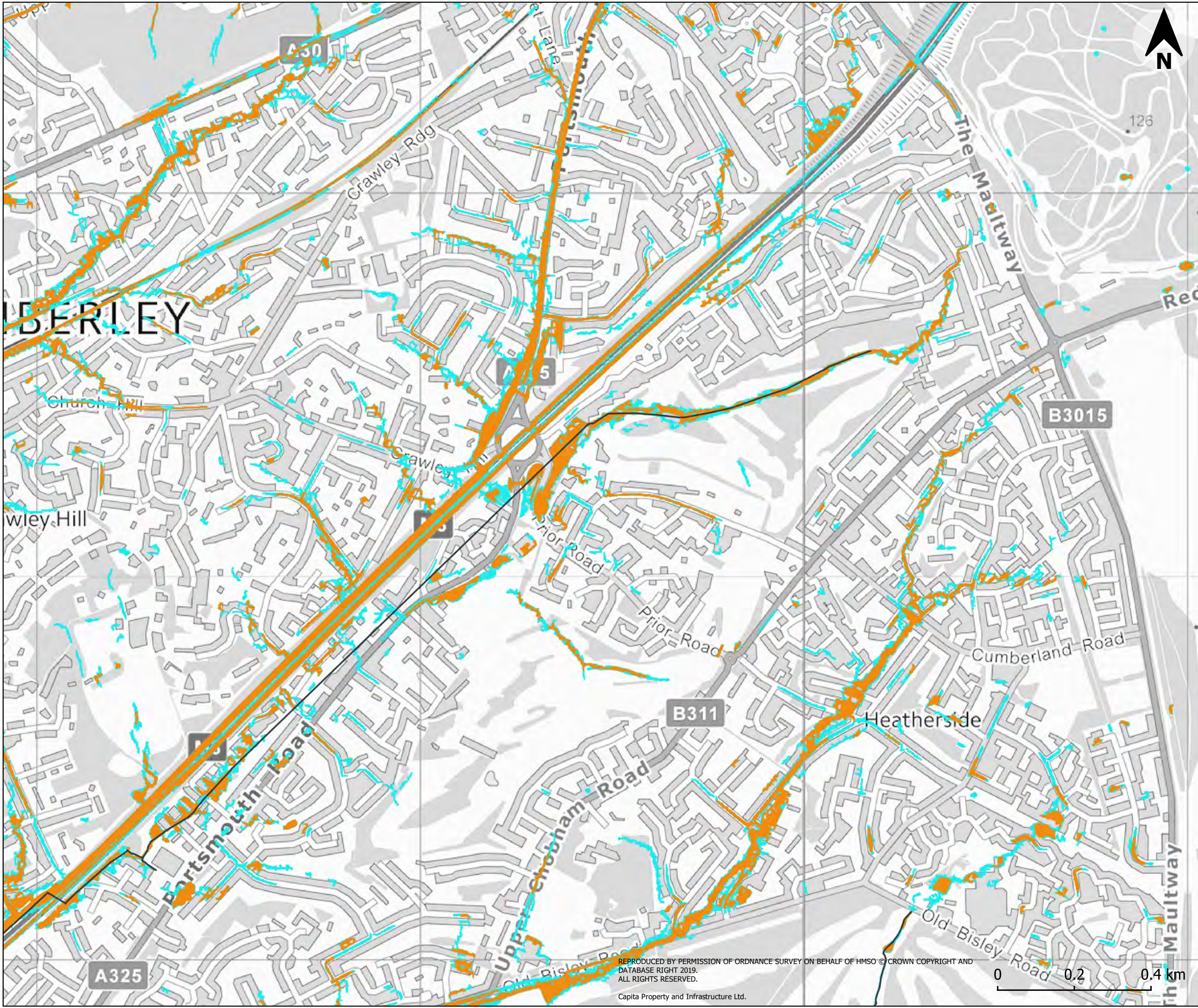
Scale at A3	Drawn	Checked	Approved
1:27500	IC	CG	JS
Project No	Date		
CS098308	28/8/2019		
Drawing Identifier	Revision		
CS098308-CAP-00-XX-DR-A-010	P1		



65 Gresham Street, London, EC2V 7NQ
T:020 7709 4500 www.capitaproperty.co.uk
Capita Property and Infrastructure Ltd.

REPRODUCED BY PERMISSION OF ORDNANCE SURVEY ON BEHALF OF HMSO © CROWN COPYRIGHT AND DATABASE RIGHT 2019. ALL RIGHTS RESERVED.
Capita Property and Infrastructure Ltd.





- ### Legend
- Surrey Heath Borough Boundary
 - Fluvial Risk: Very High
 - Fluvial Risk: High
 - Fluvial Risk: climate change 35%
 - Fluvial Risk: climate change 70%
 - Surface Water: Very High Risk
 - Surface Water: High Risk
- Areas Susceptible to Groundwater Flooding
- >= 75%

Purpose of Issue			
S2 - Issued for Information			
Classification			
Commercial in Confidence			
Client			
Project			
Surrey Heath Borough Council SFRA			
Drawing			
SHBC Level 1 SFRA Appendix J Combined Flood Risk			
Scale at A3	Drawn	Checked	Approved
1:27500	IC	CG	JS
Project No			Date
CS098308			28/8/2019
Drawing Identifier			Revision
CS098308-CAP-00-XX-DR-A-010			P1

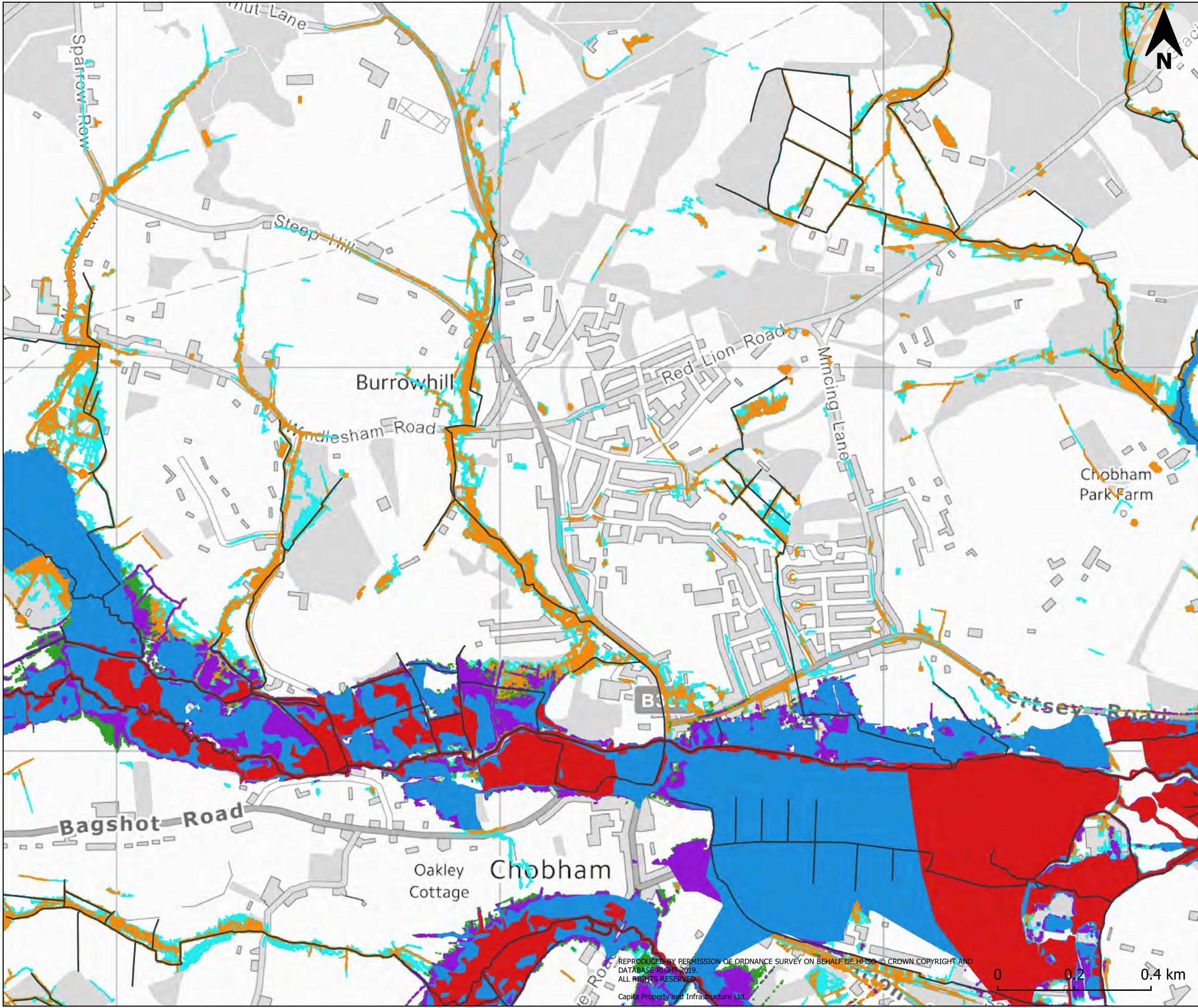


65 Gresham Street, London, EC2V 7NQ
T:020 7709 4500 www.capitaproperty.co.uk
Capita Property and Infrastructure Ltd.

REPRODUCED BY PERMISSION OF ORDNANCE SURVEY ON BEHALF OF HMSO © CROWN COPYRIGHT AND
DATABASE RIGHT 2019.
ALL RIGHTS RESERVED.

Capita Property and Infrastructure Ltd.





Legend

- Surrey Heath Borough Boundary
- Fluvial Risk: Very High
- Fluvial Risk: High
- Fluvial Risk: climate change 35%
- Fluvial Risk: climate change 70%
- Surface Water: Very High Risk
- Surface Water: High Risk

Areas Susceptible to Groundwater Flooding

- >= 75%

Purpose of Issue	S2 - Issued for Information		
Classification	Commercial in Confidence		
Client			
Project	Surrey Heath Borough Council SFRA		
Drawing	SHBC Level 1 SFRA Appendix J Combined Flood Risk		
Scale at A3	Drawn	Checked	Approved
1:27500	IC	CG	JS
Project No			Date
CS098308			28/8/2019
Drawing Identifier			Revision
CS098308-CAP-00-XX-DR-A-010			P1

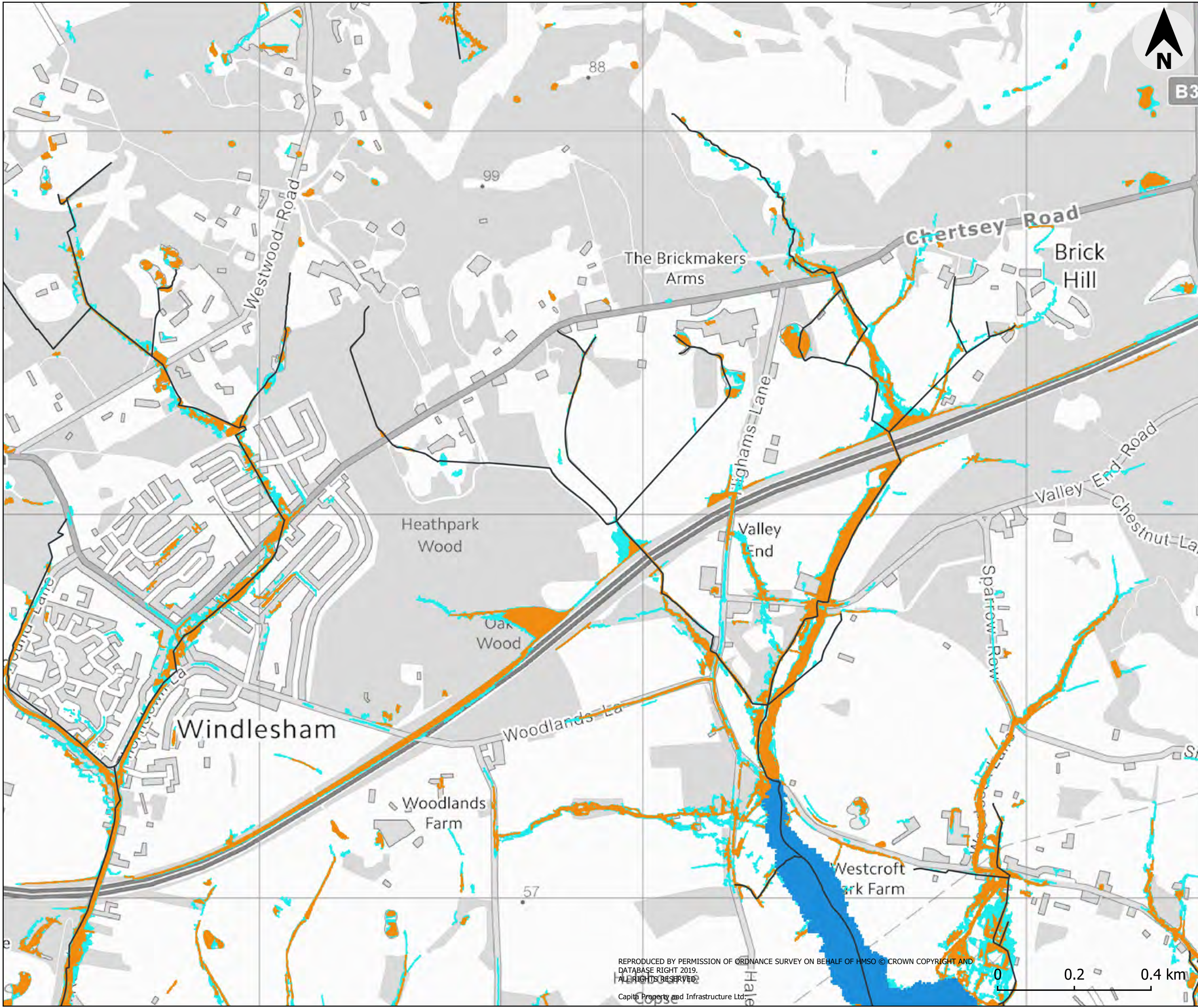
CAPITA








Real estate and infrastructure

65 Gresham Street, London, EC2V 7NQ
 T:020 7709 4500 www.capitaproperty.co.uk
 Capita Property and Infrastructure Ltd.


REPRODUCED BY PERMISSION OF ORDNANCE SURVEY ON BEHALF OF HMSO © CROWN COPYRIGHT AND DATABASE RIGHT 2019. ALL RIGHTS RESERVED.
 Capita Property and Infrastructure Ltd.





- ### Legend
-  Surrey Heath Borough Boundary
 -  Fluvial Risk: Very High
 -  Fluvial Risk: High
 -  Fluvial Risk: climate change 35%
 -  Fluvial Risk: climate change 70%
 -  Surface Water: Very High Risk
 -  Surface Water: High Risk

Areas Susceptible to Groundwater Flooding

-  >= 75%

Purpose of Issue
S2 - Issued for Information

Classification
Commercial in Confidence



Project
Surrey Heath Borough Council
SFRA

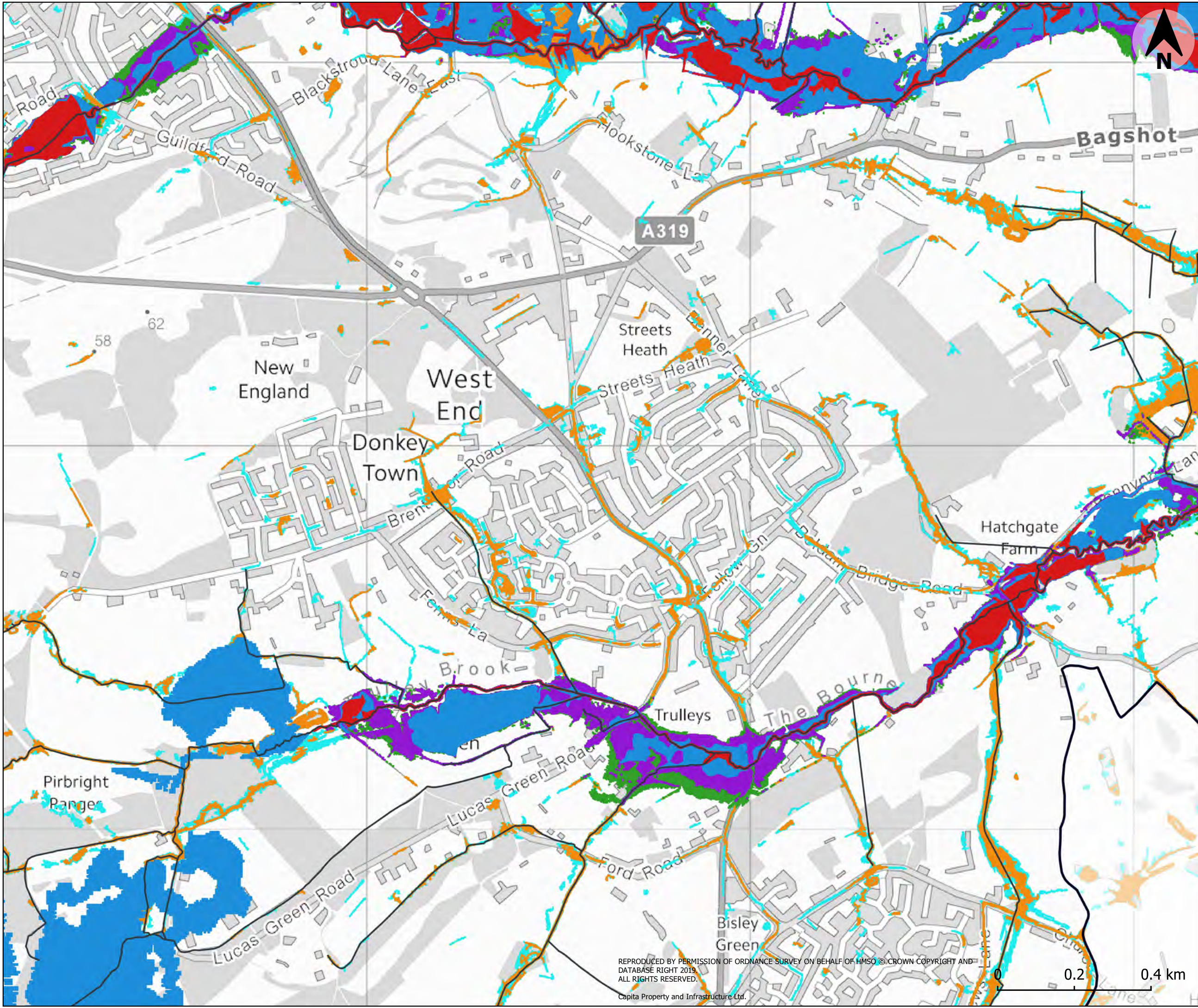
Drawing
SHBC Level 1 SFRA
Appendix J Combined Flood Risk

Scale at A3	Drawn	Checked	Approved
1:27500	IC	CG	JS
Project No	Date		
CS098308	28/8/2019		
Drawing Identifier	Revision		
CS098308-CAP-00-XX-DR-A-010	P1		



65 Gresham Street, London, EC2V 7NQ
T:020 7709 4500 www.capitaproperty.co.uk
Capita Property and Infrastructure Ltd.

REPRODUCED BY PERMISSION OF ORDNANCE SURVEY ON BEHALF OF HMSO © CROWN COPYRIGHT AND DATABASE RIGHT 2019. ALL RIGHTS RESERVED.
Capita Property and Infrastructure Ltd.



Legend

- Surrey Heath Borough Boundary
- Fluvial Risk: Very High
- Fluvial Risk: High
- Fluvial Risk: climate change 35%
- Fluvial Risk: climate change 70%
- Surface Water: Very High Risk
- Surface Water: High Risk

Areas Susceptible to Groundwater Flooding

- >= 75%

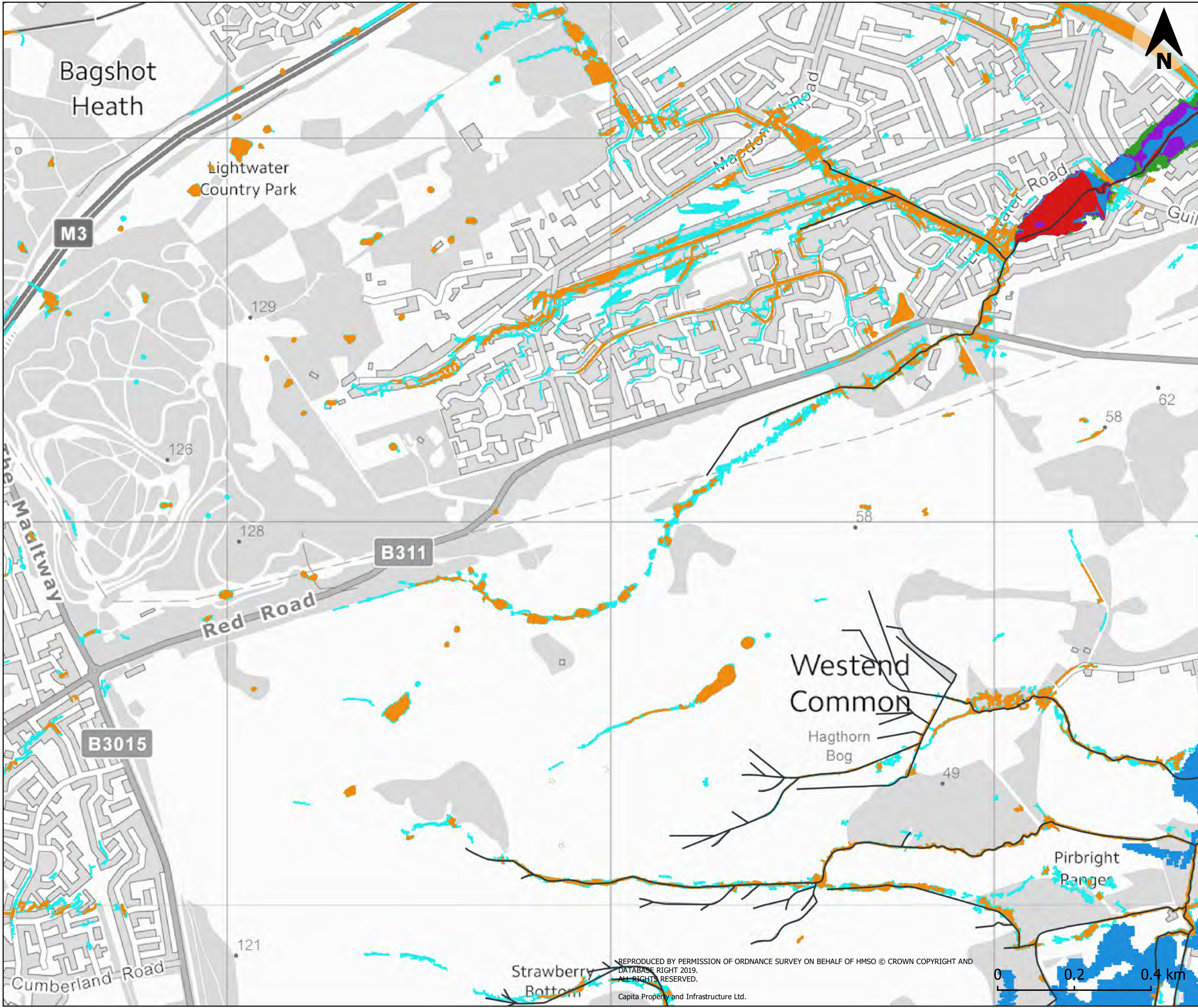
Purpose of Issue	S2 - Issued for Information		
Classification	Commercial in Confidence		
Client			
Project	Surrey Heath Borough Council SFRA		
Drawing	SHBC Level 1 SFRA Appendix J Combined Flood Risk		
Scale at A3	Drawn	Checked	Approved
1:27500	IC	CG	JS
Project No	Date		
CS098308	28/8/2019		
Drawing Identifier	Revision		
CS098308-CAP-00-XX-DR-A-010	P1		

CAPITA

Real estate and infrastructure

65 Gresham Street, London, EC2V 7NQ
T:020 7709 4500 www.capitaproperty.co.uk
Capita Property and Infrastructure Ltd.

REPRODUCED BY PERMISSION OF ORDNANCE SURVEY ON BEHALF OF HMSO © CROWN COPYRIGHT AND DATABASE RIGHT 2019. ALL RIGHTS RESERVED.
Capita Property and Infrastructure Ltd.



- ### Legend
- Surrey Heath Borough Boundary
 - Fluvial Risk: Very High
 - Fluvial Risk: High
 - Fluvial Risk: climate change 35%
 - Fluvial Risk: climate change 70%
 - Surface Water: Very High Risk
 - Surface Water: High Risk

Areas Susceptible to Groundwater Flooding

- >= 75%

Purpose of Issue
S2 - Issued for Information

Classification
Commercial in Confidence



Project
Surrey Heath Borough Council
SFRA

Drawing
SHBC Level 1 SFRA
Appendix J Combined Flood Risk

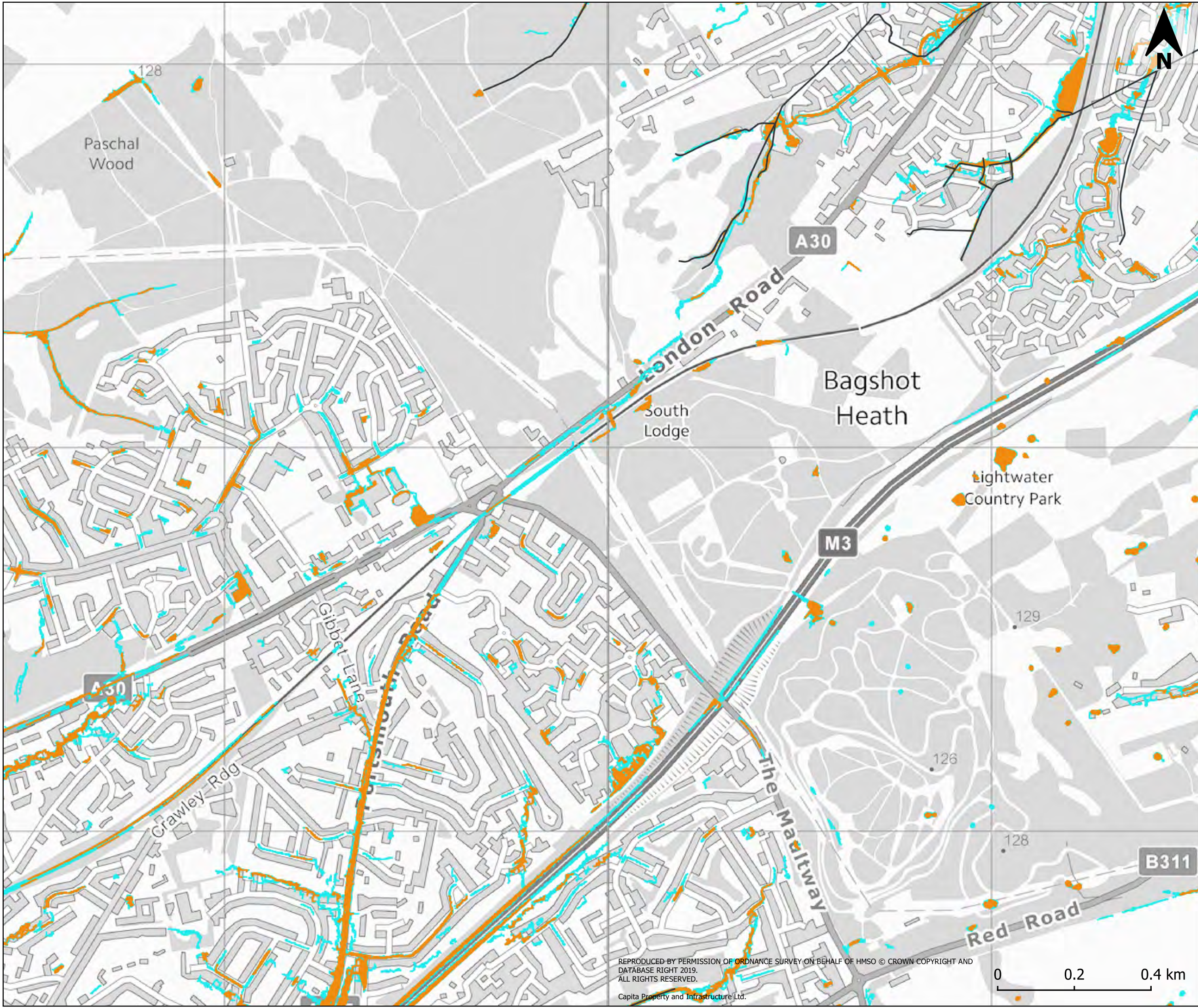
Scale at A3	Drawn	Checked	Approved
1:27500	IC	CG	JS
Project No	Date		
CS098308	28/8/2019		
Drawing Identifier	Revision		
CS098308-CAP-00-XX-DR-A-010	P1		

CAPITA
Real estate and infrastructure

65 Gresham Street, London, EC2V 7NQ
T:020 7709 4500 www.capitaproperty.co.uk
Capita Property and Infrastructure Ltd.

REPRODUCED BY PERMISSION OF ORDNANCE SURVEY ON BEHALF OF HMSO © CROWN COPYRIGHT AND DATABASE RIGHT 2019. ALL RIGHTS RESERVED.
Capita Property and Infrastructure Ltd.





Legend


- Surrey Heath Borough Boundary
- Fluvial Risk: Very High
- Fluvial Risk: High
- Fluvial Risk: climate change 35%
- Fluvial Risk: climate change 70%
- Surface Water: Very High Risk
- Surface Water: High Risk

Areas Susceptible to Groundwater Flooding

- >= 75%

Purpose of Issue
S2 - Issued for Information

Classification
Commercial in Confidence

Client


Project
Surrey Heath Borough Council
SFRA

Drawing
SHBC Level 1 SFRA
Appendix J Combined Flood Risk

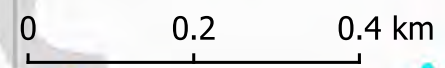
Scale at A3	Drawn	Checked	Approved
1:27500	IC	CG	JS
Project No			Date
CS098308			28/8/2019
Drawing Identifier			Revision
CS098308-CAP-00-XX-DR-A-010			P1

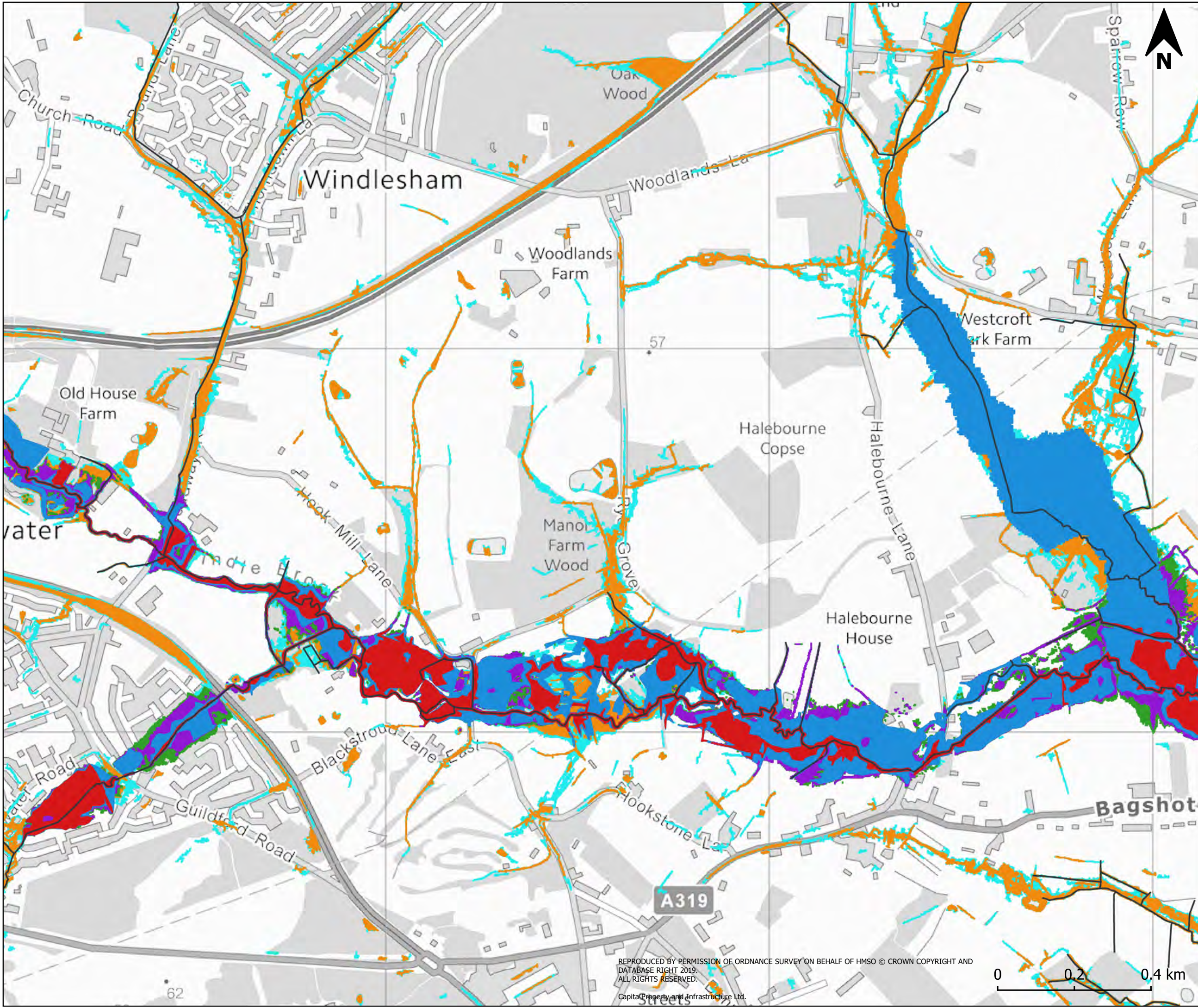
CAPITA

Real estate and infrastructure


65 Gresham Street, London, EC2V 7NQ
T:020 7709 4500 www.capitaproperty.co.uk
Capita Property and Infrastructure Ltd.

REPRODUCED BY PERMISSION OF ORDNANCE SURVEY ON BEHALF OF HMSO © CROWN COPYRIGHT AND DATABASE RIGHT 2019. ALL RIGHTS RESERVED.
Capita Property and Infrastructure Ltd.





- Legend**
- Surrey Heath Borough Boundary
 - Fluvial Risk: Very High
 - Fluvial Risk: High
 - Fluvial Risk: climate change 35%
 - Fluvial Risk: climate change 70%
 - Surface Water: Very High Risk
 - Surface Water: High Risk
- Areas Susceptible to Groundwater Flooding**
- $\geq 75\%$

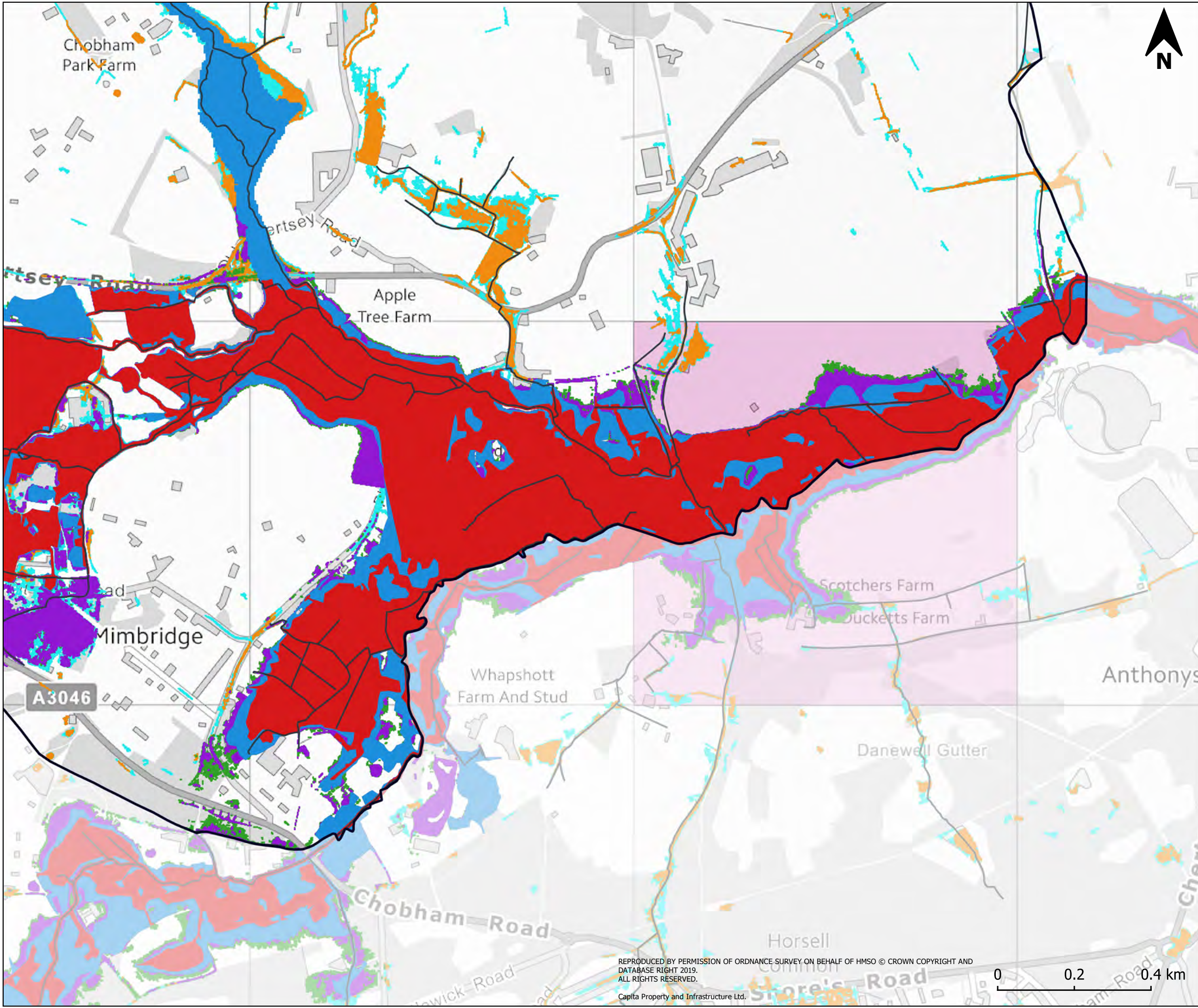
Purpose of Issue			
S2 - Issued for Information			
Classification			
Commercial in Confidence			
Client			
			
Project			
Surrey Heath Borough Council SFRA			
Drawing			
SHBC Level 1 SFRA Appendix J Combined Flood Risk			
Scale at A3	Drawn	Checked	Approved
1:27500	IC	CG	JS
Project No			Date
CS098308			28/8/2019
Drawing Identifier			Revision
CS098308-CAP-00-XX-DR-A-010			P1

CAPITA
Real estate and infrastructure

65 Gresham Street, London, EC2V 7NQ
T:020 7709 4500 www.capitaproperty.co.uk
Capita Property and Infrastructure Ltd.

REPRODUCED BY PERMISSION OF ORDNANCE SURVEY ON BEHALF OF HMSO © CROWN COPYRIGHT AND DATABASE RIGHT 2019. ALL RIGHTS RESERVED.
Capita Property and Infrastructure Ltd.





Legend

- Surrey Heath Borough Boundary
- Fluvial Risk: Very High
- Fluvial Risk: High
- Fluvial Risk: climate change 35%
- Fluvial Risk: climate change 70%
- Surface Water: Very High Risk
- Surface Water: High Risk

Areas Susceptible to Groundwater Flooding

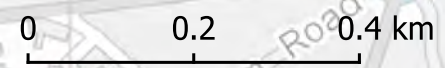
- >= 75%

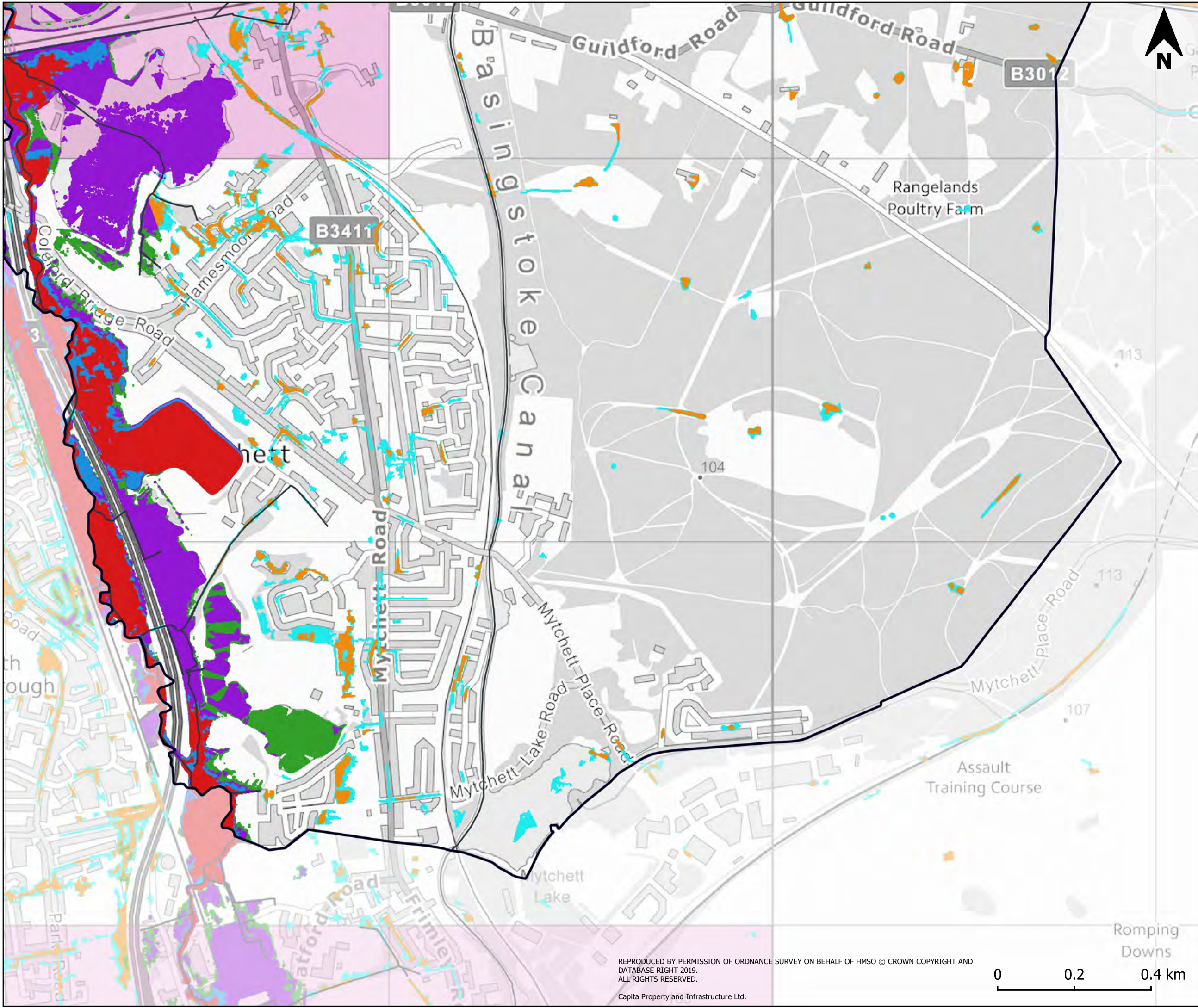
Purpose of Issue			
S2 - Issued for Information			
Classification			
Commercial in Confidence			
Client			
Project			
Surrey Heath Borough Council SFRA			
Drawing			
SHBC Level 1 SFRA Appendix J Combined Flood Risk			
Scale at A3	Drawn	Checked	Approved
1:27500	IC	CG	JS
Project No			Date
CS098308			28/8/2019
Drawing Identifier			Revision
CS098308-CAP-00-XX-DR-A-010			P1

CAPITA
Real estate and infrastructure

65 Gresham Street, London, EC2V 7NQ
T:020 7709 4500 www.capitaproperty.co.uk
Capita Property and Infrastructure Ltd.

REPRODUCED BY PERMISSION OF ORDNANCE SURVEY ON BEHALF OF HMSO © CROWN COPYRIGHT AND DATABASE RIGHT 2019. ALL RIGHTS RESERVED.
Capita Property and Infrastructure Ltd.

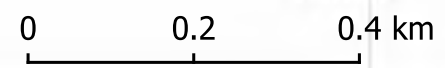




- ### Legend
- Surrey Heath Borough Boundary
 - Fluvial Risk: Very High
 - Fluvial Risk: High
 - Fluvial Risk: climate change 35%
 - Fluvial Risk: climate change 70%
 - Surface Water: Very High Risk
 - Surface Water: High Risk
- Areas Susceptible to Groundwater Flooding
- >= 75%

Purpose of Issue			
S2 - Issued for Information			
Classification			
Commercial in Confidence			
Client			
Project			
Surrey Heath Borough Council SFRA			
Drawing			
SHBC Level 1 SFRA Appendix J Combined Flood Risk			
Scale at A3	Drawn	Checked	Approved
1:27500	IC	CG	JS
Project No			Date
CS098308			28/8/2019
Drawing Identifier			Revision
CS098308-CAP-00-XX-DR-A-010			P1

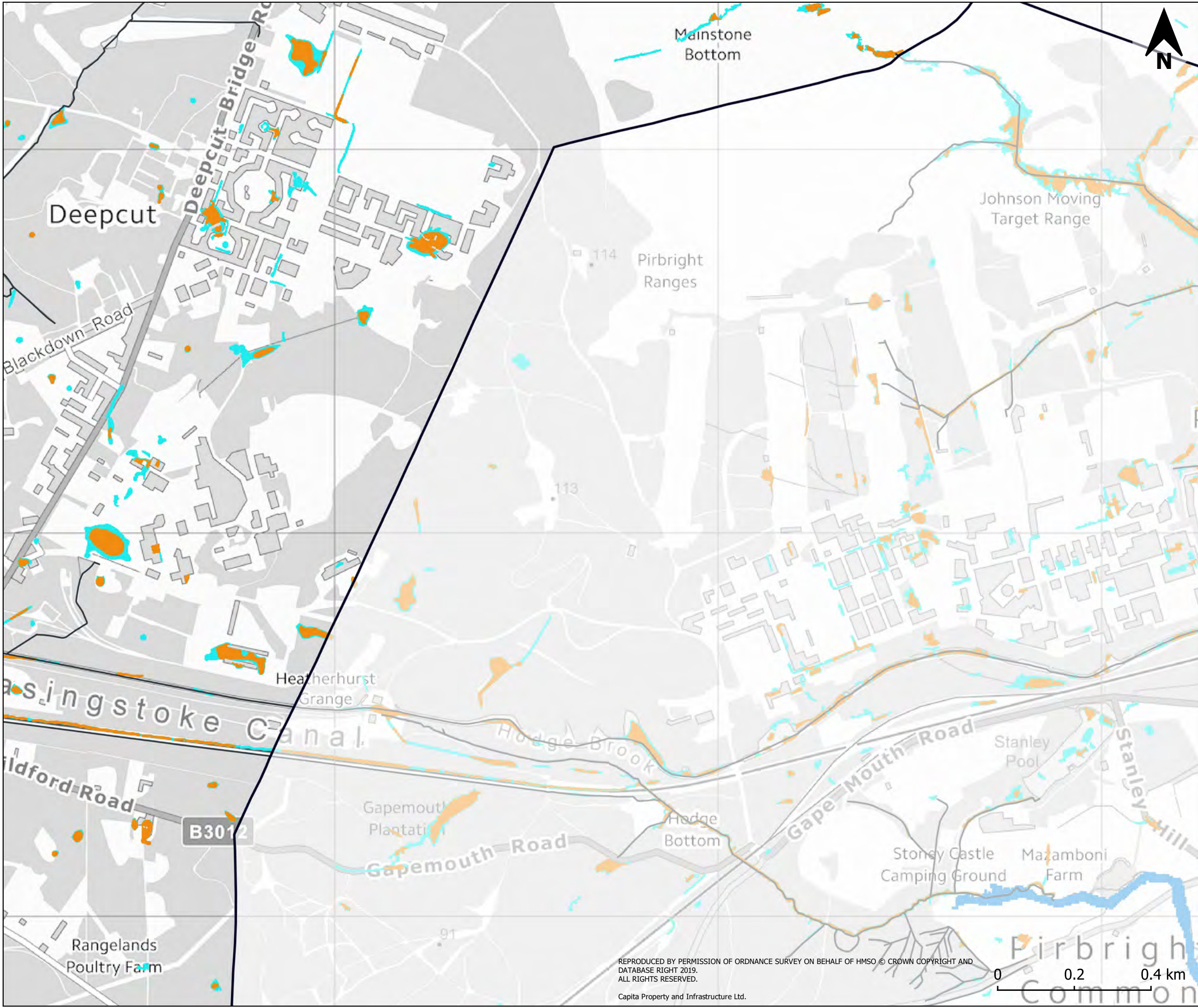
REPRODUCED BY PERMISSION OF ORDNANCE SURVEY ON BEHALF OF HMSO © CROWN COPYRIGHT AND DATABASE RIGHT 2019. ALL RIGHTS RESERVED.
Capita Property and Infrastructure Ltd.



CAPITA

Real estate and infrastructure

65 Gresham Street, London, EC2V 7NQ
T:020 7709 4500 www.capitaproperty.co.uk
Capita Property and Infrastructure Ltd.



Legend

- Surrey Heath Borough Boundary
- Fluvial Risk: Very High
- Fluvial Risk: High
- Fluvial Risk: climate change 35%
- Fluvial Risk: climate change 70%
- Surface Water: Very High Risk
- Surface Water: High Risk

Areas Susceptible to Groundwater Flooding

- >= 75%

Purpose of Issue
S2 - Issued for Information

Classification
Commercial in Confidence



Project
Surrey Heath Borough Council
SFRA

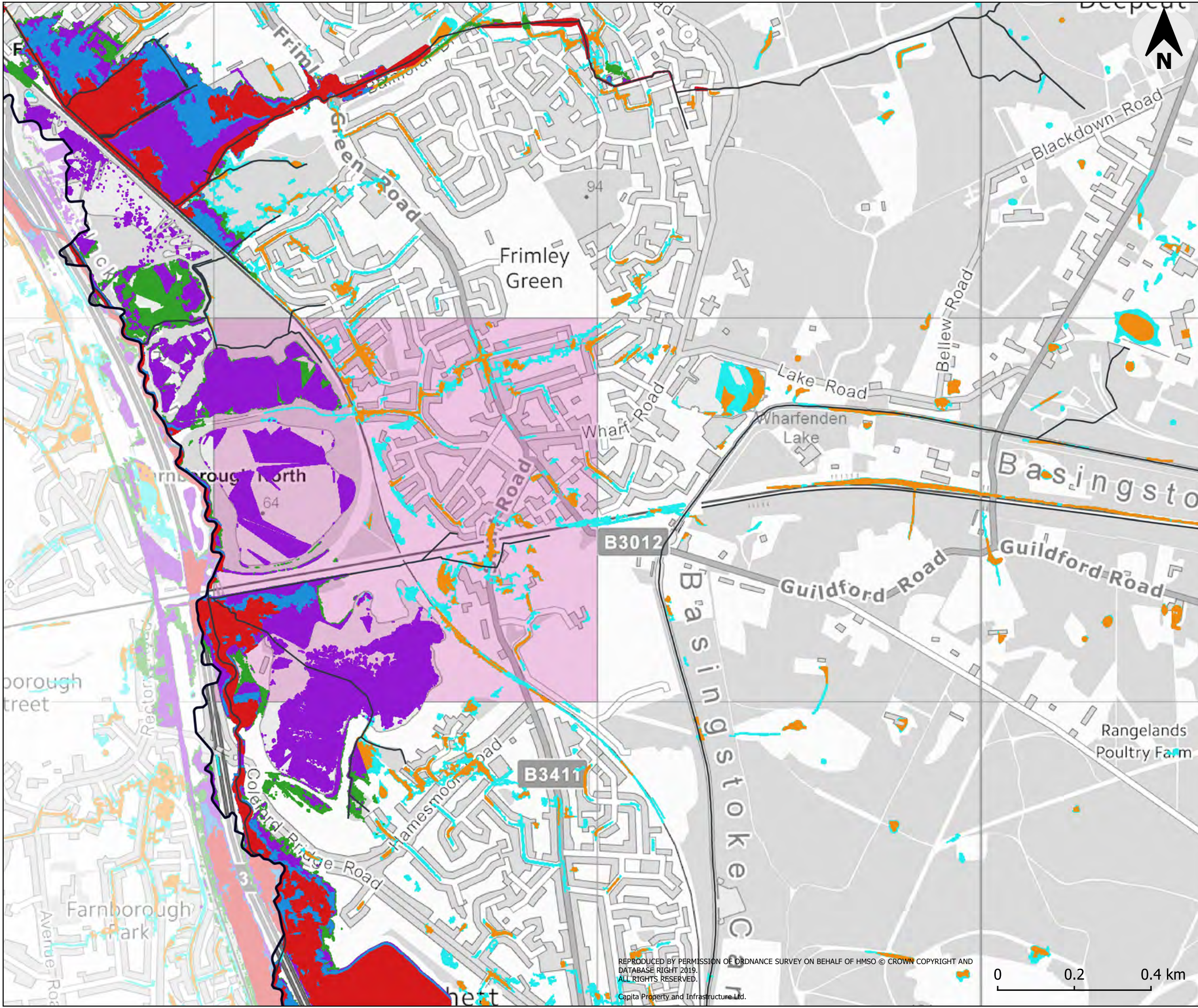
Drawing
SHBC Level 1 SFRA
Appendix J Combined Flood Risk

Scale at A3	Drawn	Checked	Approved
1:27500	IC	CG	JS
Project No	Date		
CS098308	28/8/2019		
Drawing Identifier	Revision		
CS098308-CAP-00-XX-DR-A-010	P1		

CAPITA
Real estate and infrastructure

65 Gresham Street, London, EC2V 7NQ
T:020 7709 4500 www.capitaproperty.co.uk
Capita Property and Infrastructure Ltd.

REPRODUCED BY PERMISSION OF ORDNANCE SURVEY ON BEHALF OF HMSO © CROWN COPYRIGHT AND DATABASE RIGHT 2019. ALL RIGHTS RESERVED.
Capita Property and Infrastructure Ltd.



Legend

- Surrey Heath Borough Boundary
- Fluvial Risk: Very High
- Fluvial Risk: High
- Fluvial Risk: climate change 35%
- Fluvial Risk: climate change 70%
- Surface Water: Very High Risk
- Surface Water: High Risk

Areas Susceptible to Groundwater Flooding

- >= 75%

Purpose of Issue
S2 - Issued for Information

Classification
Commercial in Confidence



Project
Surrey Heath Borough Council
SFRA

Drawing
SHBC Level 1 SFRA
Appendix J Combined Flood Risk

Scale at A3	Drawn	Checked	Approved
1:27500	IC	CG	JS
Project No	Date		
CS098308	28/8/2019		
Drawing Identifier	Revision		
CS098308-CAP-00-XX-DR-A-010	P1		



65 Gresham Street, London, EC2V 7NQ
T:020 7709 4500 www.capitaproperty.co.uk
Capita Property and Infrastructure Ltd.

REPRODUCED BY PERMISSION OF ORDNANCE SURVEY ON BEHALF OF HMSO © CROWN COPYRIGHT AND DATABASE RIGHT 2019. ALL RIGHTS RESERVED.
Capita Property and Infrastructure Ltd.

