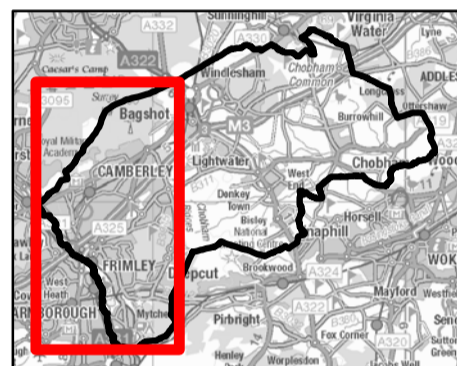


THIS DRAWING MAY BE USED ONLY FOR THE PURPOSE INTENDED

Legend

-  Main Rivers
-  Basingstoke Canal
-  Borough Administrative Boundary
-  uFMfSW 1 in 30 year event
-  uFMfSW 1 in 100 year event
-  uFMfSW 1 in 1000 year event



Surrey Heath SFRA



Scale at A3
1:26,000

Drawn by
HT

Date
June 2015

Approved by
LM

**Figure 8.1
Surface Water
Flood Risk - Extent**

Consultant

CAPITA

Capita
65 Gresham Street
London
EC2V 7NQ

DRAWING NUMBER
CS078748/Fig8_1

REV
1

Notes

NOTE THE PROPERTY OF THIS DRAWING AND DESIGN IS VESTED IN CAPITA PROPERTY AND INFRASTRUCTURE LIMITED AND MUST NOT BE COPIED OR REPRODUCED IN ANYWAY WITHOUT THEIR WRITTEN CONSENT.

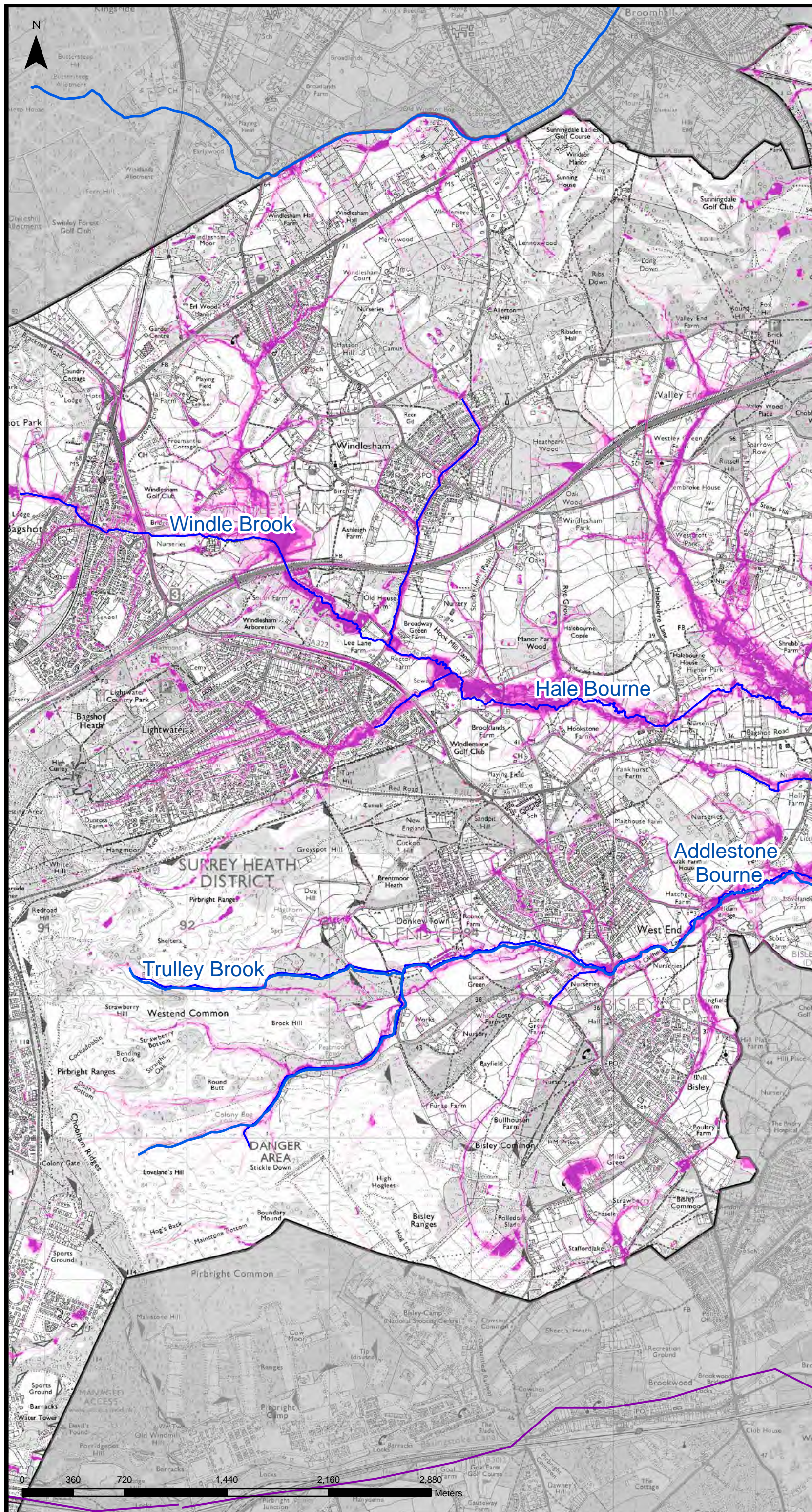
© CROWN COPYRIGHT AND DATABASE RIGHTS 2015 ORDNANCE SURVEY 100025451.

COPYRIGHT© AND DATABASE RIGHTS ENVIRONMENTAL AGENCY 2010. ALL RIGHTS RESERVED. SOME OF THE INFORMATION WITHIN THE SEALED MAIN RIVERS IS BASED IN PART ON DIGITAL SPATIAL DATA LICENSED FROM ORDNANCE SURVEY.

0 362.5 725 1,450 2,175 2,900 Meters

Legend

- Main Rivers
- Basingstoke Canal
- Borough Administrative Boundary
- uFMfSW 1 in 30 year event
- uFMfSW 1 in 100 year event
- uFMfSW 1 in 1000 year event



Surrey Heath SFRA



Scale at A3
1:26,000

Drawn by
HT

Date
June 2015

Approved by
LM

**Figure 8.2
Surface Water
Flood Risk - Extent**

Consultant

CAPITA

Capita
65 Gresham Street
London
EC2V 7NQ

DRAWING NUMBER
CS078748/Fig8_2

REV
1






Notes

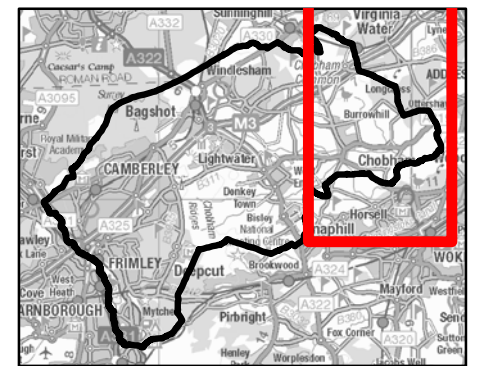
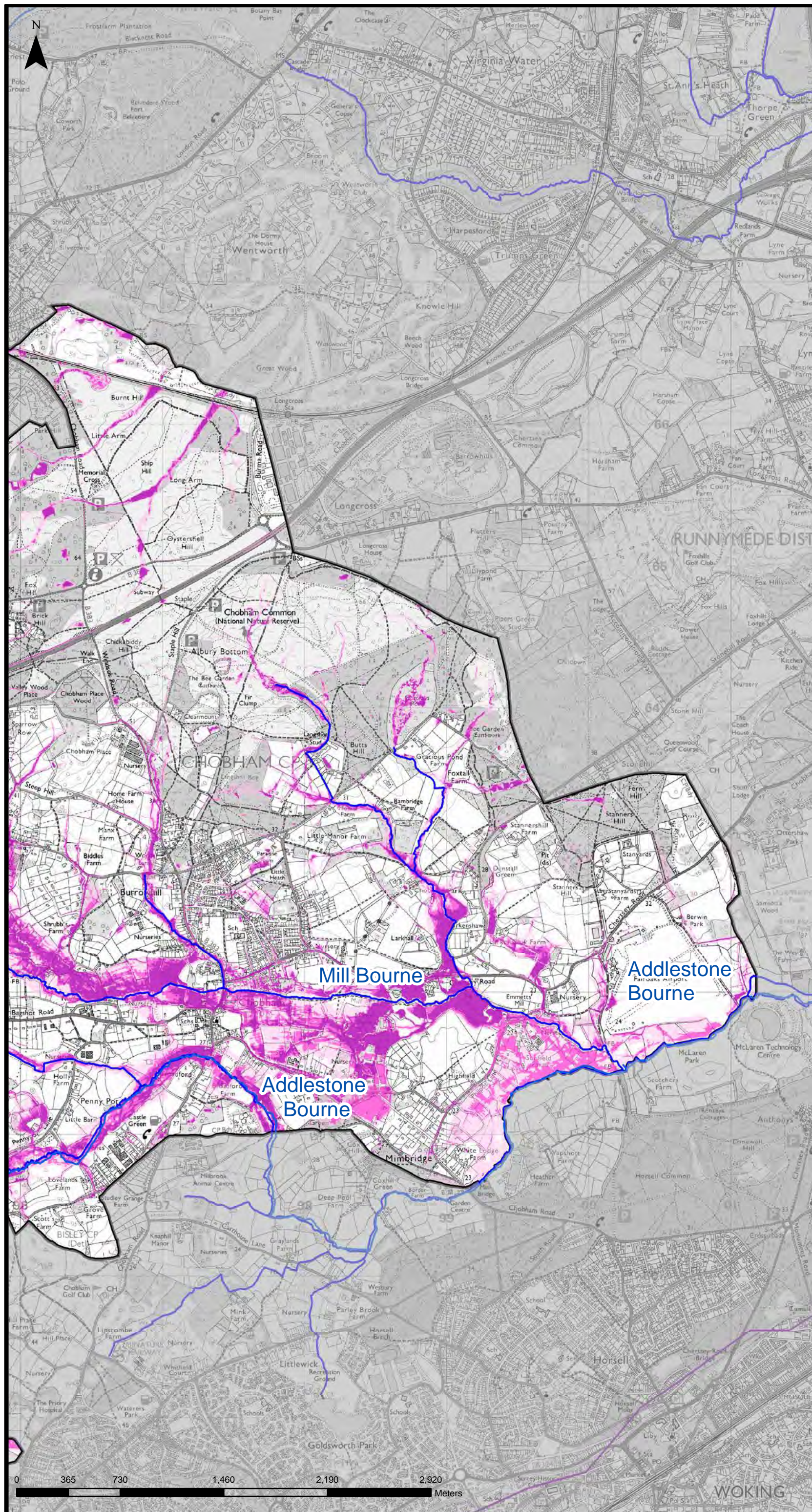
NOTE THE PROPERTY OF THIS DRAWING AND DESIGN IS VESTED IN CAPITA PROPERTY AND INFRASTRUCTURE LIMITED AND MUST NOT BE COPIED OR REPRODUCED IN ANYWAY WITHOUT THEIR WRITTEN CONSENT.

© CROWN COPYRIGHT AND DATABASE RIGHTS 2015 ORDNANCE SURVEY 100025451.

COPYRIGHT© AND DATABASE RIGHTS ENVIRONMENTAL AGENCY 2010. ALL RIGHTS RESERVED. SOME OF THE INFORMATION WITHIN THE SEALED MAIN RIVERS IS BASED IN PART ON DIGITAL SPATIAL DATA LICENSED FROM ORDNANCE SURVEY.

Legend

-  Main Rivers
-  Borough Administrative Boundary
-  uFMfSW 1 in 30 year event
-  uFMfSW 1 in 100 year event
-  uFMfSW 1 in 1000 year event



Surrey Heath SFRA



Scale at A3
1:26,000

Drawn by
HT

Date
February 2015

Approved by
LM

**Figure 8.3
Surface Water
Flood Risk - Extent**

Consultant

CAPITA

Capita
65 Gresham Street
London
EC2V 7NQ

DRAWING NUMBER
CS078748/Fig8_3

REV
1







Notes

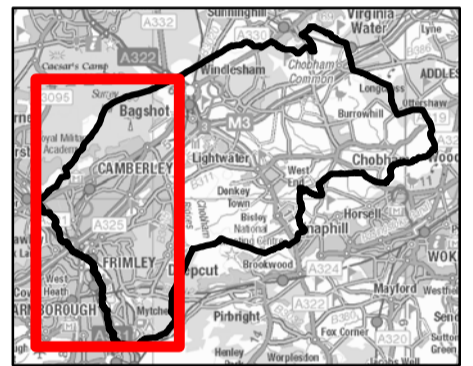
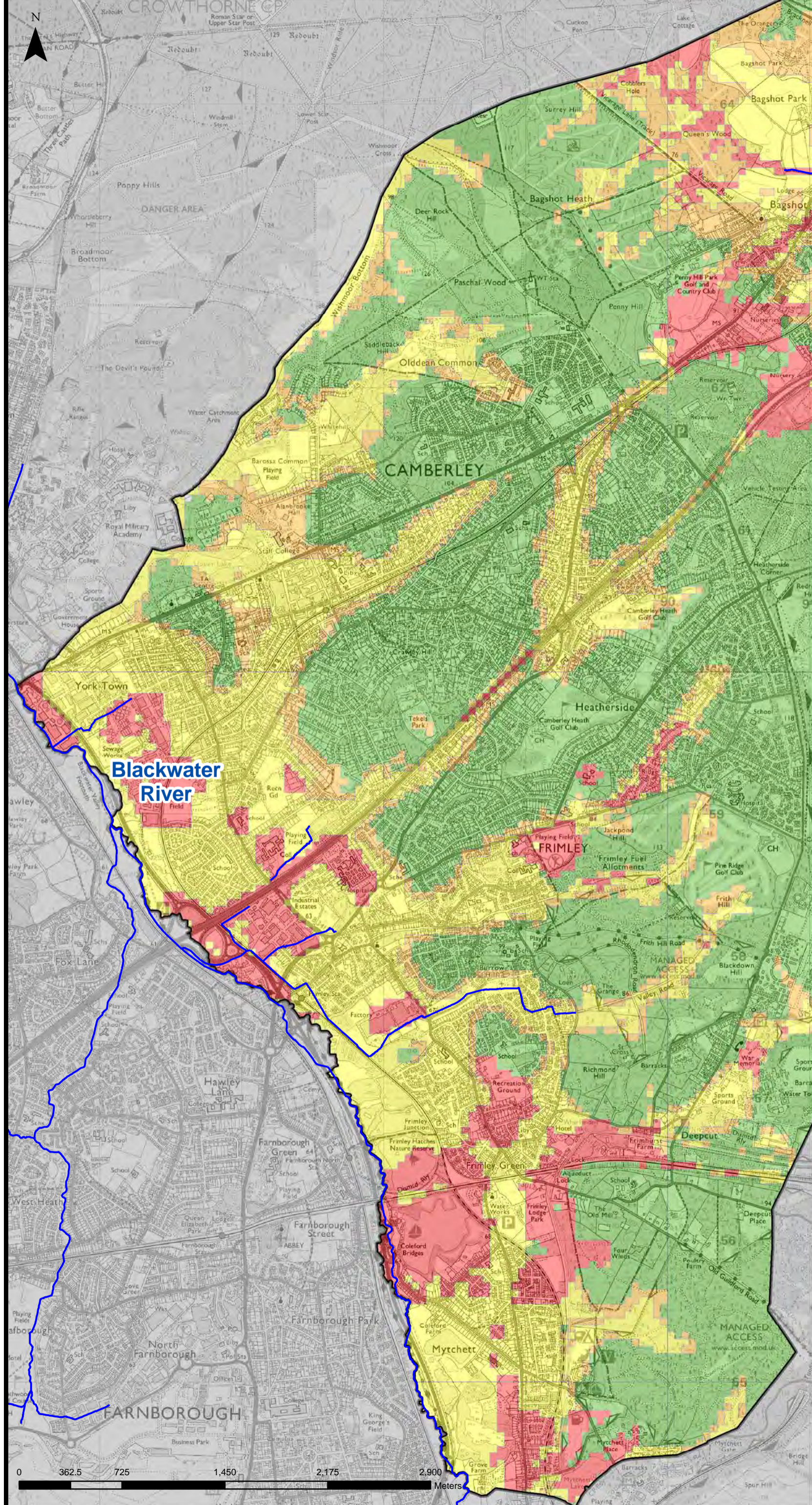
NOTE THE PROPERTY OF THIS DRAWING AND DESIGN IS VESTED IN CAPITA PROPERTY AND INFRASTRUCTURE LIMITED AND MUST NOT BE COPIED OR REPRODUCED IN ANYWAY WITHOUT THEIR WRITTEN CONSENT.

© CROWN COPYRIGHT AND DATABASE RIGHTS 2015 ORDNANCE SURVEY 100025451.

COPYRIGHT© AND DATABASE RIGHTS ENVIRONMENTAL AGENCY 2010. ALL RIGHTS RESERVED. SOME OF THE INFORMATION WITHIN THE SEALED MAIN RIVERS IS BASED IN PART ON DIGITAL SPATIAL DATA LICENSED FROM ORDNANCE SURVEY.

Legend

-  Main Rivers
-  Borough Administrative Boundary
- Drainage Summary**
-  Highly compatible for infiltration SuDS
-  Opportunities for bespoke infiltration SuDS
-  Probably compatible for infiltration SuDS
-  Very significant constraints are indicated



Surrey Heath SFRA



Scale at A3
1:26,000

Drawn by
HT

Date
June 2015

Approved by
LM

**Figure 9.1
Infiltration SuDS
Suitability Map**

Consultant

CAPITA

Capita
65 Gresham Street
London
EC2V 7NQ

DRAWING NUMBER
CS078748/Fig_9_1

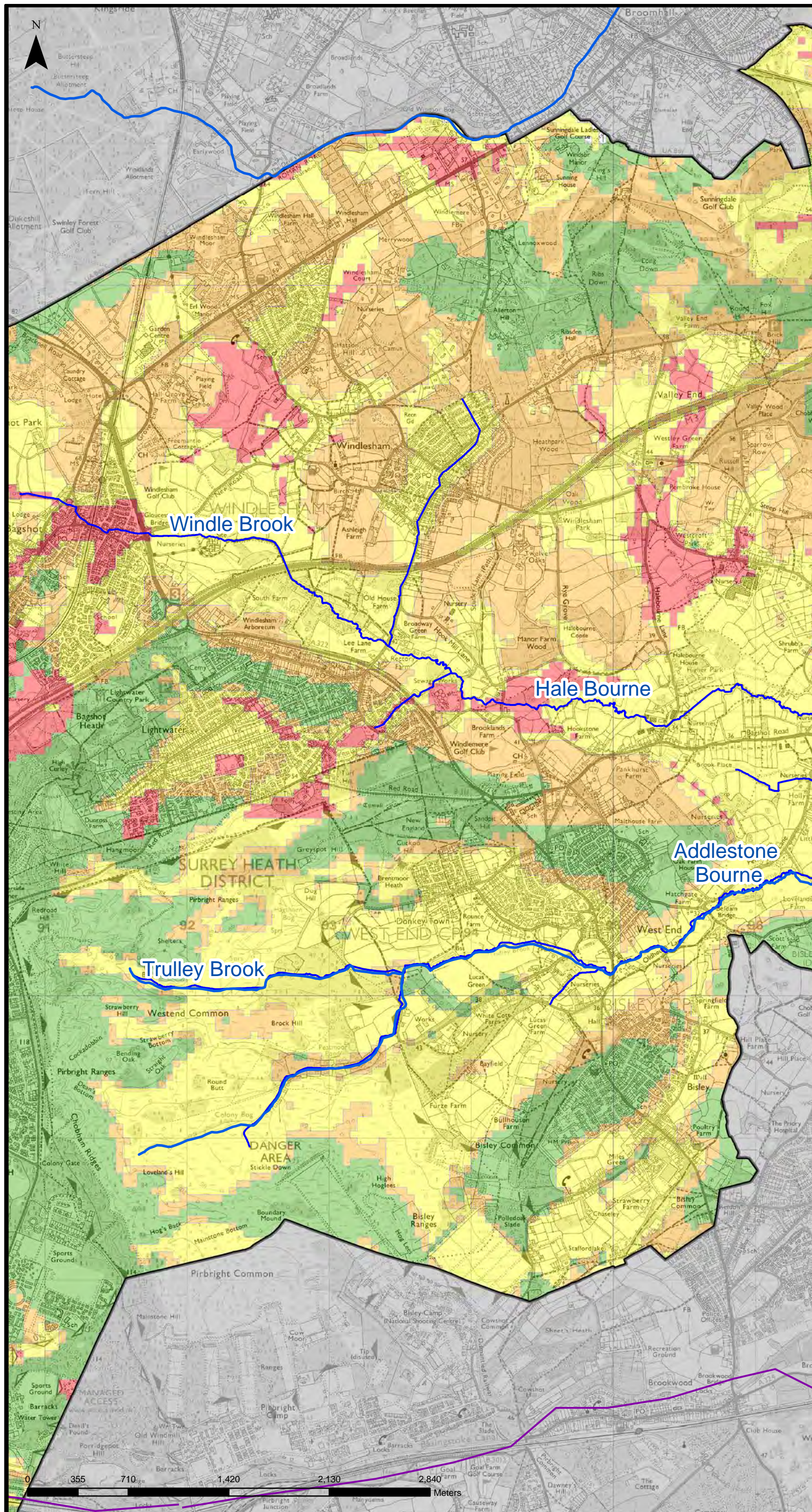
REV
1

Notes

NOTE THE PROPERTY OF THIS DRAWING AND DESIGN IS VESTED IN CAPITA PROPERTY AND INFRASTRUCTURE LIMITED AND MUST NOT BE COPIED OR REPRODUCED IN ANYWAY WITHOUT THEIR WRITTEN CONSENT.







© CROWN COPYRIGHT AND DATABASE RIGHTS 2015 ORDNANCE SURVEY 100025451.

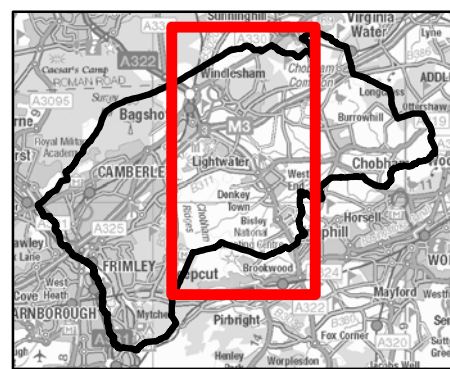
COPYRIGHT© AND DATABASE RIGHTS ENVIRONMENTAL AGENCY 2010. ALL RIGHTS RESERVED. SOME OF THE INFORMATION WITHIN THE SEALED MAIN RIVERS IS BASED IN PART ON DIGITAL SPATIAL DATA LICENSED FROM ORDNANCE SURVEY.



THIS DRAWING MAY BE USED ONLY FOR THE PURPOSE INTENDED

Legend

-  Main Rivers
-  Borough Administrative Boundary
- Drainage Summary**
-  Highly compatible for infiltration SuDS
-  Opportunities for bespoke infiltration SuDS
-  Probably compatible for infiltration SuDS
-  Very significant constraints are indicated



Surrey Heath SFRA



Scale at A3
1:26,000

Drawn by
HT

Date
June 2015

Approved by
LM

**Figure 9.2
Infiltration SuDS
Suitability Map**

Consultant

CAPITA

Capita
65 Gresham Street
London
EC2V 7NQ

DRAWING NUMBER
CS078748/Fig9_2

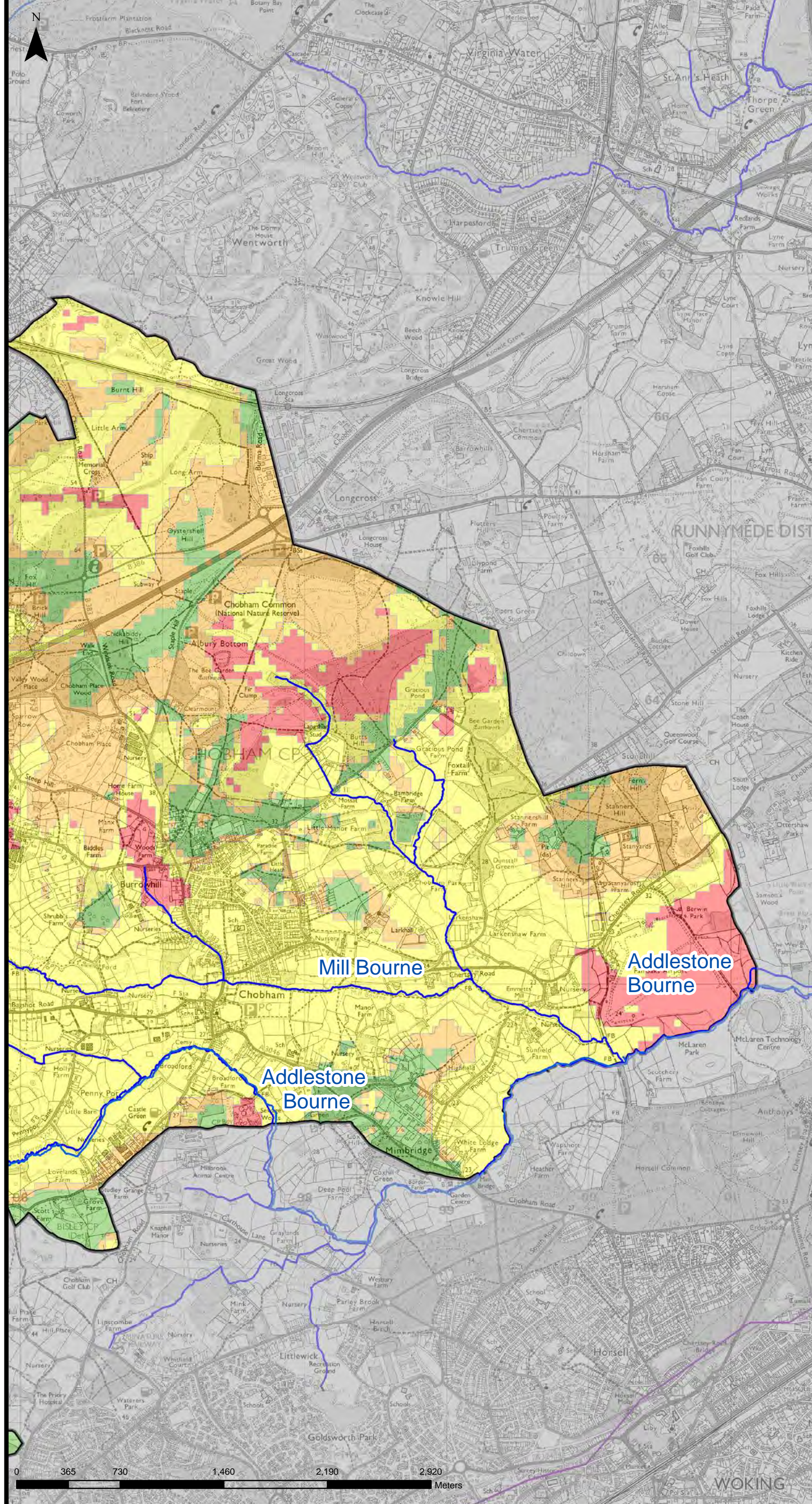
REV
1

Notes







NOTE THE PROPERTY OF THIS DRAWING AND DESIGN IS VESTED IN CAPITA PROPERTY AND INFRASTRUCTURE LIMITED AND MUST NOT BE COPIED OR REPRODUCED IN ANYWAY WITHOUT THEIR WRITTEN CONSENT.

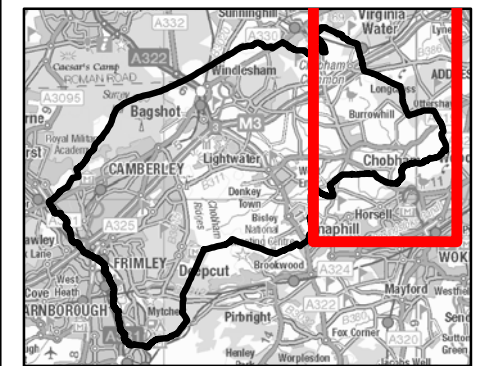
© CROWN COPYRIGHT AND DATABASE RIGHTS 2015 ORDNANCE SURVEY 100025451.

COPYRIGHT© AND DATABASE RIGHTS ENVIRONMENTAL AGENCY 2010. ALL RIGHTS RESERVED. SOME OF THE INFORMATION WITHIN THE SEALED MAIN RIVERS IS BASED IN PART ON DIGITAL SPATIAL DATA LICENSED FROM ORDNANCE SURVEY.



Legend

-  Main Rivers
-  Borough Administrative Boundary
- Drainage Summary**
-  Highly compatible for infiltration SuDS
-  Opportunities for bespoke infiltration SuDS
-  Probably compatible for infiltration SuDS
-  Very significant constraints are indicated



Surrey Heath SFRA



Scale at A3
1:26,000

Drawn by
HT

Date
February 2015

Approved by
LM

**Figure 9.3
Infiltration SuDS
Suitability Map**

Consultant

CAPITA

Capita
65 Gresham Street
London
EC2V 7NQ

DRAWING NUMBER
CS078748/Fig_3

REV
1





Notes

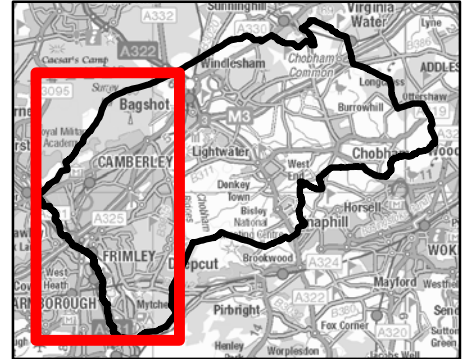
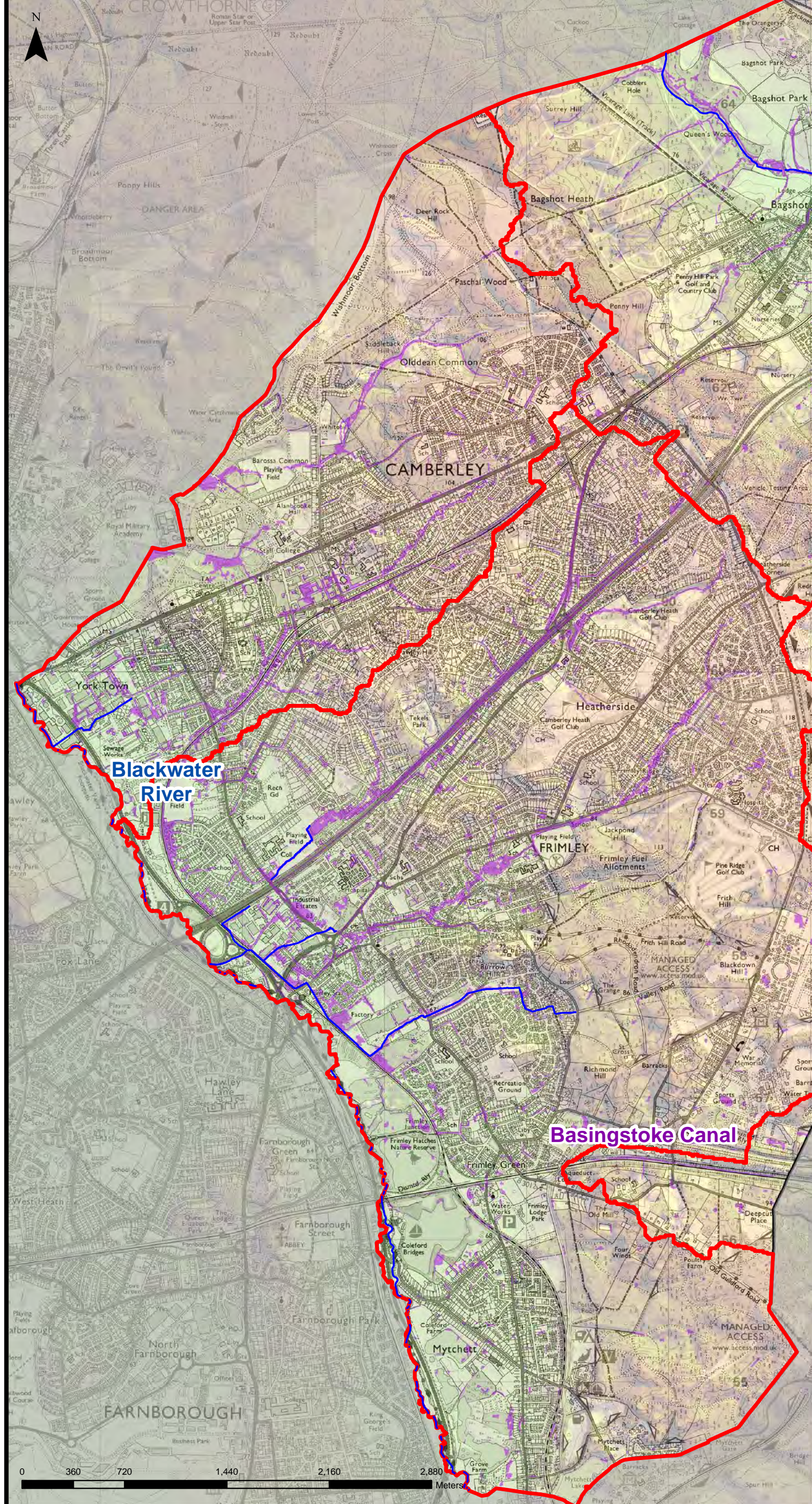
NOTE THE PROPERTY OF THIS DRAWING AND DESIGN IS VESTED IN CAPITA PROPERTY AND INFRASTRUCTURE LIMITED AND MUST NOT BE COPIED OR REPRODUCED IN ANYWAY WITHOUT THEIR WRITTEN CONSENT.

© CROWN COPYRIGHT AND DATABASE RIGHTS 2015 ORDNANCE SURVEY 100025451.

COPYRIGHT© AND DATABASE RIGHTS ENVIRONMENTAL AGENCY 2010. ALL RIGHTS RESERVED. SOME OF THE INFORMATION WITHIN THE SEALED MAIN RIVERS IS BASED IN PART ON DIGITAL SPATIAL DATA LICENSED FROM ORDNANCE SURVEY.

Legend

-  Borough Administrative Boundary
-  Main River
-  Preliminary Drainage Areas
-  UFMfSW - 1 in 30 year event



Surrey Heath SFRA



Scale at A3 1:26,000	Drawn by HT
Date June 2015	Approved by LM

**Figure 10.1
Preliminary Drainage
Areas**

Consultant

CAPITA

Capita
65 Gresham Street
London
EC2V 7NQ

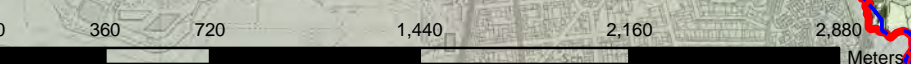
DRAWING NUMBER CS078748/Fig10_1	REV 1
------------------------------------	----------

Notes





NOTE THE PROPERTY OF THIS DRAWING AND DESIGN IS VESTED IN CAPITA PROPERTY AND INFRASTRUCTURE LIMITED AND MUST NOT BE COPIED OR REPRODUCED IN ANYWAY WITHOUT THEIR WRITTEN CONSENT.

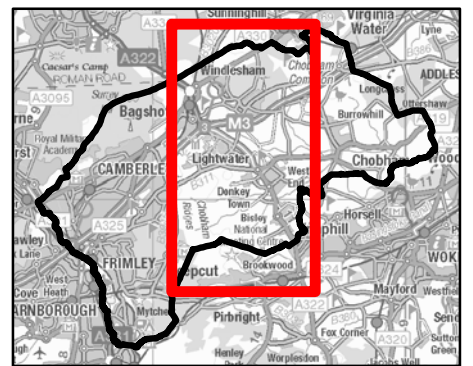
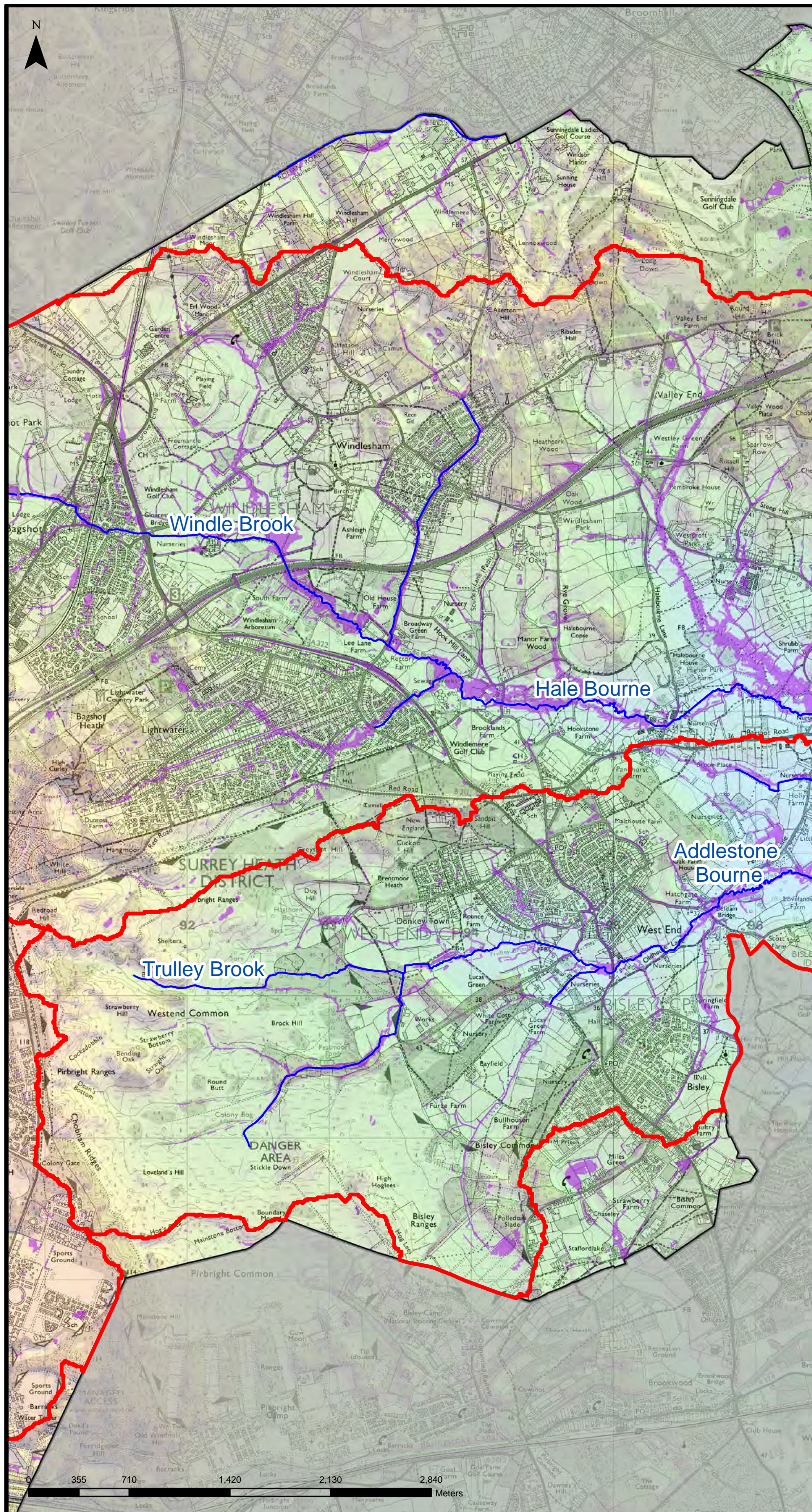
© CROWN COPYRIGHT AND DATABASE RIGHTS 2015 ORDNANCE SURVEY 100025451.

COPYRIGHT© AND DATABASE RIGHTS ENVIRONMENTAL AGENCY 2010. ALL RIGHTS RESERVED. SOME OF THE INFORMATION WITHIN THE SEALED MAIN RIVERS IS BASED IN PART ON DIGITAL SPATIAL DATA LICENSED FROM ORDNANCE SURVEY.



Legend

-  Main River
-  Borough Administrative Boundary
-  Preliminary Drainage Areas
-  UFMfSW - 1 in 30 year event



Surrey Heath SFRA



Scale at A3
1:26,000

Drawn by
HT

Date
June 2015

Approved by
LM

**Figure 10.2
Preliminary Drainage
Areas**

Consultant

CAPITA

Capita
65 Gresham Street
London
EC2V 7NQ

DRAWING NUMBER
CS078748/Fig1_2

REV
1





Notes

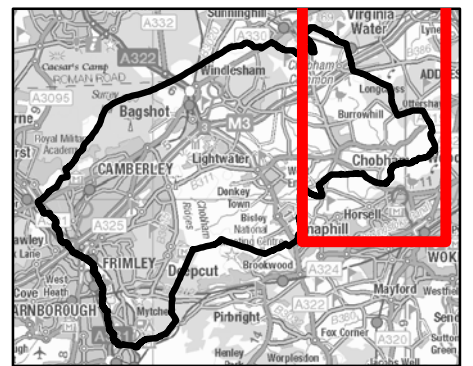
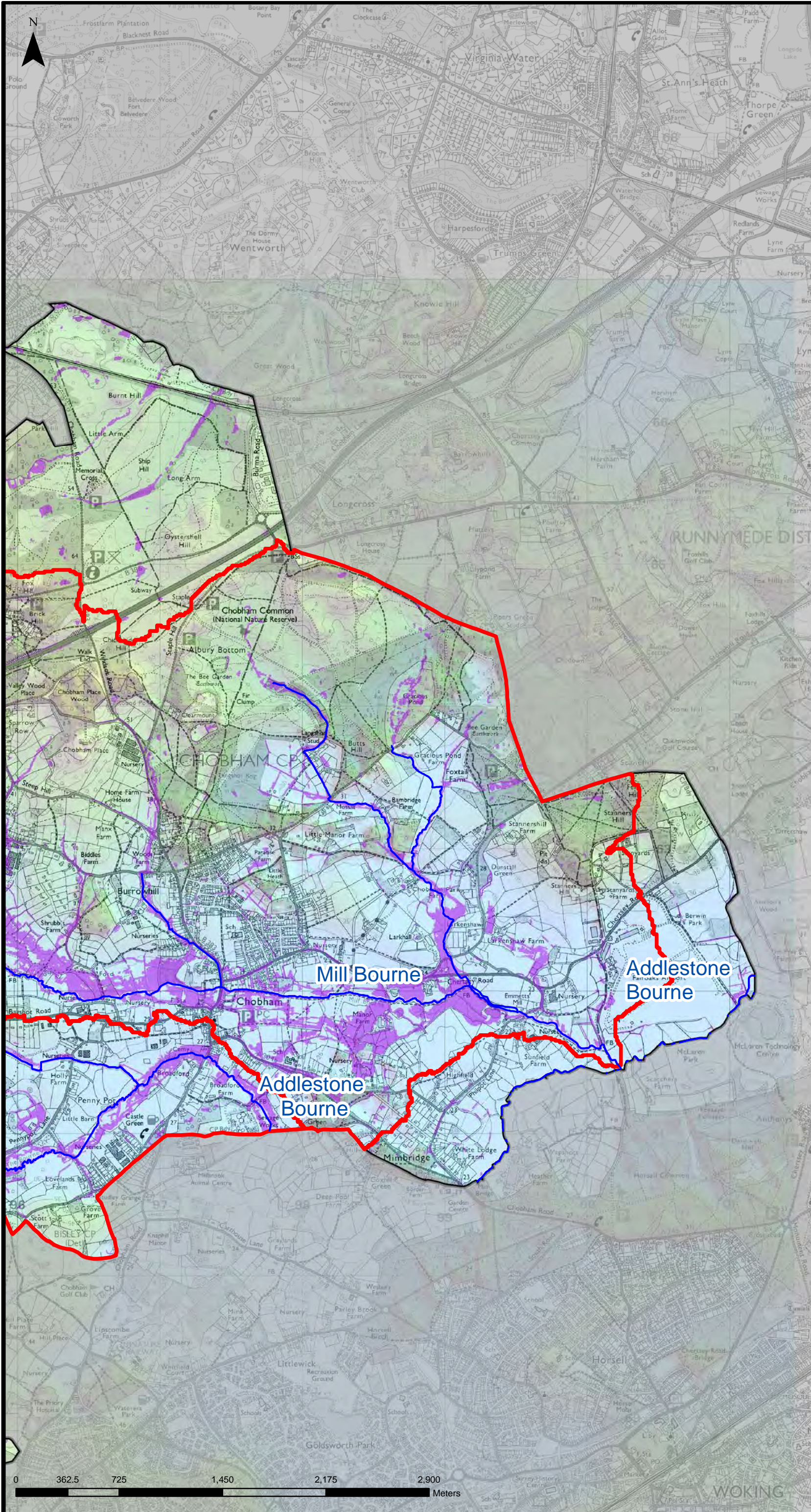
NOTE THE PROPERTY OF THIS DRAWING AND DESIGN IS VESTED IN CAPITA PROPERTY AND INFRASTRUCTURE LIMITED AND MUST NOT BE COPIED OR REPRODUCED IN ANYWAY WITHOUT THEIR WRITTEN CONSENT.

© CROWN COPYRIGHT AND DATABASE RIGHTS 2015 ORDNANCE SURVEY 100025451.

COPYRIGHT© AND DATABASE RIGHTS ENVIRONMENTAL AGENCY 2010. ALL RIGHTS RESERVED. SOME OF THE INFORMATION WITHIN THE SEALED MAIN RIVERS IS BASED IN PART ON DIGITAL SPATIAL DATA LICENSED FROM ORDNANCE SURVEY.

Legend

-  Main River
-  Borough Administrative Boundary
-  Preliminary Drainage Areas
-  UFMfSW - 1 in 30 year event



Surrey Heath SFRA



Scale at A3
1:26,000

Drawn by
HT

Date
February 2015

Approved by
LM

**Figure 10.3
Preliminary Drainage
Areas**

Consultant

CAPITA

Capita
65 Gresham Street
London
EC2V 7NQ

DRAWING NUMBER
CS078748/Fig10_3

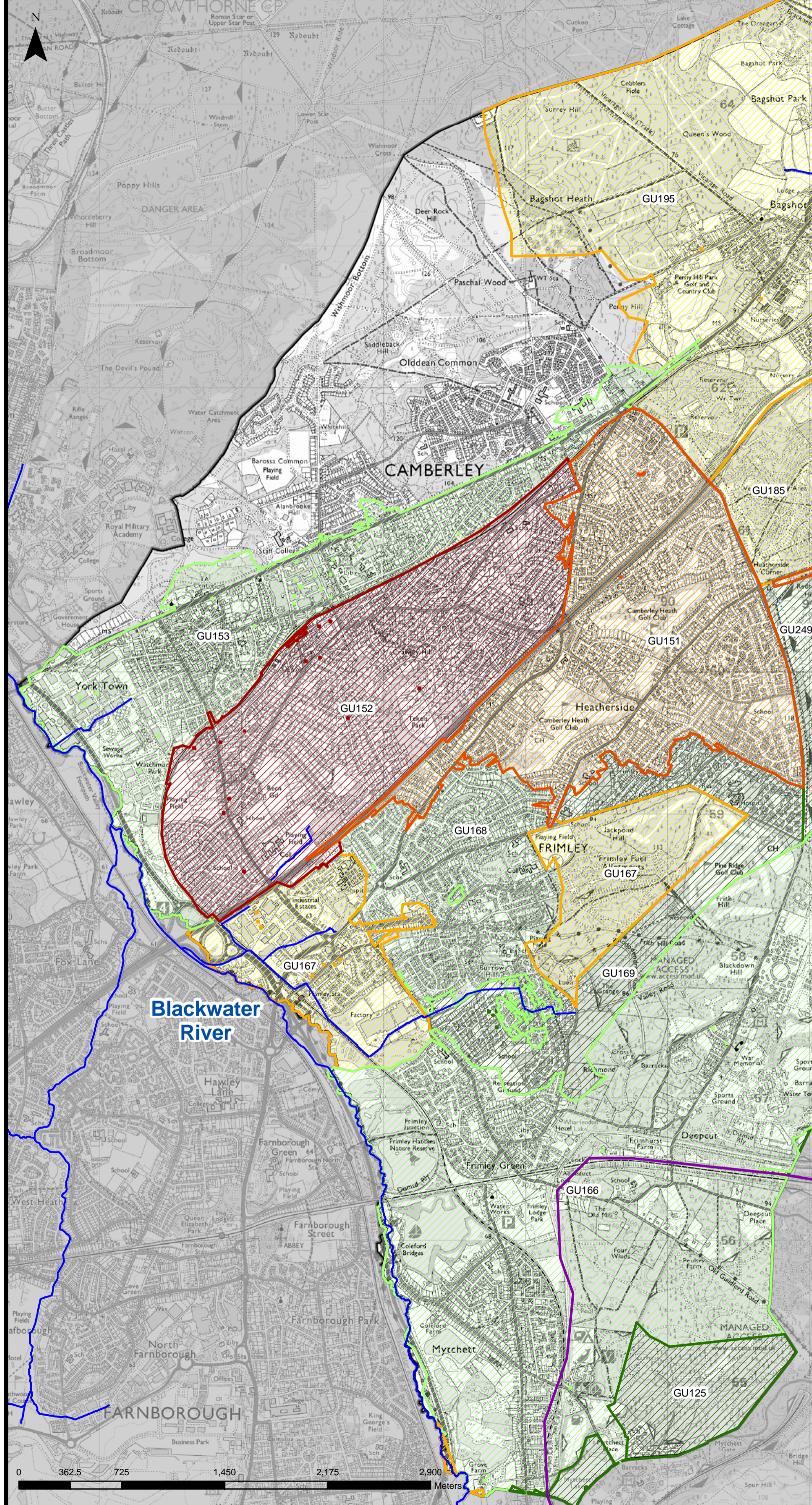
REV
1

Notes

NOTE THE PROPERTY OF THIS DRAWING AND DESIGN IS VESTED IN CAPITA PROPERTY AND INFRASTRUCTURE LIMITED AND MUST NOT BE COPIED OR REPRODUCED IN ANYWAY WITHOUT THEIR WRITTEN CONSENT.

© CROWN COPYRIGHT AND DATABASE RIGHTS 2015 ORDNANCE SURVEY 100025451.

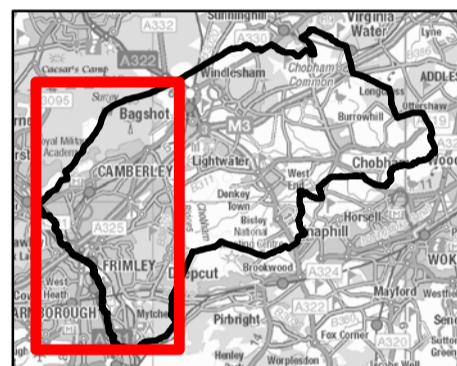
COPYRIGHT© AND DATABASE RIGHTS ENVIRONMENTAL AGENCY 2010. ALL RIGHTS RESERVED. SOME OF THE INFORMATION WITHIN THE SEALED MAIN RIVERS IS BASED IN PART ON DIGITAL SPATIAL DATA LICENSED FROM ORDNANCE SURVEY.



THIS DRAWING MAY BE USED ONLY FOR THE PURPOSE INTENDED

Legend

- Main Rivers
- Basingstoke Canal
- Borough Administrative Boundary
- No. of Sewer Flood Records***
- No Incidents recorded
- 1 - 5
- 11 - 15
- 16 - 20
- 26 - 30
- 46 - 50



Surrey Heath SFRA



Scale at A3
1:26,000

Drawn by
HT

Date
June 2015

Approved by
LM

**Figure 11.1
Historical Sewer
Flooding Incidents**

Consultant

CAPITA

Capita
65 Gresham Street
London
EC2V 7NQ

DRAWING NUMBER
CS078748/Fig11_1

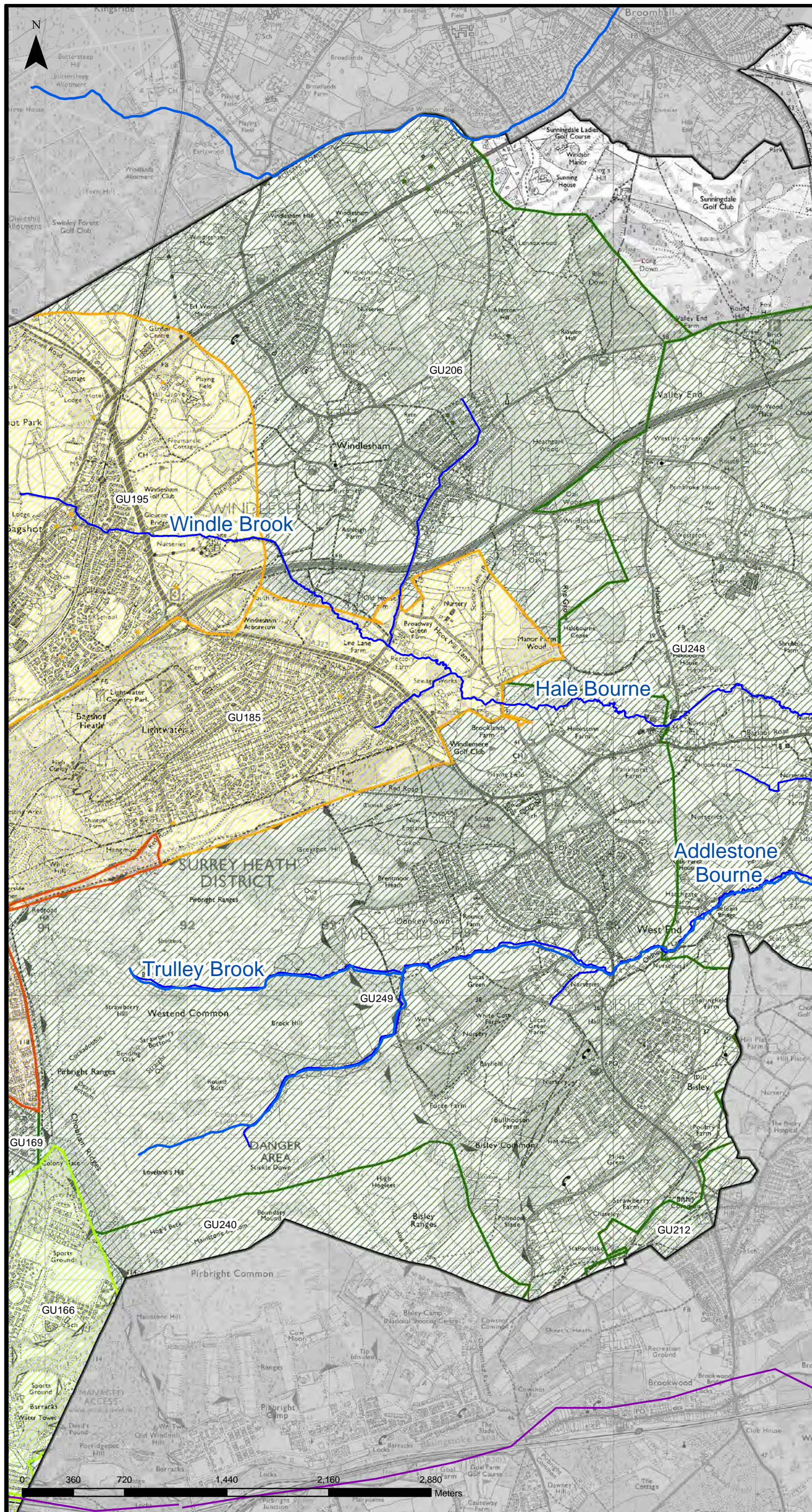
REV
1

Notes

NOTE THE PROPERTY OF THIS DRAWING AND DESIGN IS VESTED IN CAPITA PROPERTY AND INFRASTRUCTURE LIMITED AND MUST NOT BE COPIED OR REPRODUCED IN ANYWAY WITHOUT THEIR WRITTEN CONSENT.









© CROWN COPYRIGHT AND DATABASE RIGHTS 2015 ORDNANCE SURVEY 100025451.

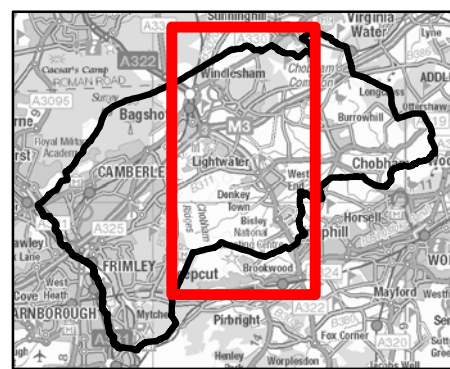
COPYRIGHT© AND DATABASE RIGHTS ENVIRONMENTAL AGENCY 2010. ALL RIGHTS RESERVED. SOME OF THE INFORMATION WITHIN THE SEALED MAIN RIVERS IS BASED IN PART ON DIGITAL SPATIAL DATA LICENSED FROM ORDNANCE SURVEY.



THIS DRAWING MAY BE USED ONLY FOR THE PURPOSE INTENDED

Legend

-  Basingstoke Canal
-  Borough Administrative Boundary
- No. of Sewer Flood Records***
-  No Incidents recorded
-  1 - 5
-  11 - 15
-  16 - 20
-  26 - 30
-  46 - 50



Surrey Heath SFRA



Scale at A3
1:26,000

Drawn by
HT

Date
June 2015

Approved by
LM

**Figure 11.2
Historical Sewer
Flooding Incidents**

Consultant

CAPITA

Capita
65 Gresham Street
London
EC2V 7NQ

DRAWING NUMBER
CS078748/Fig11_2

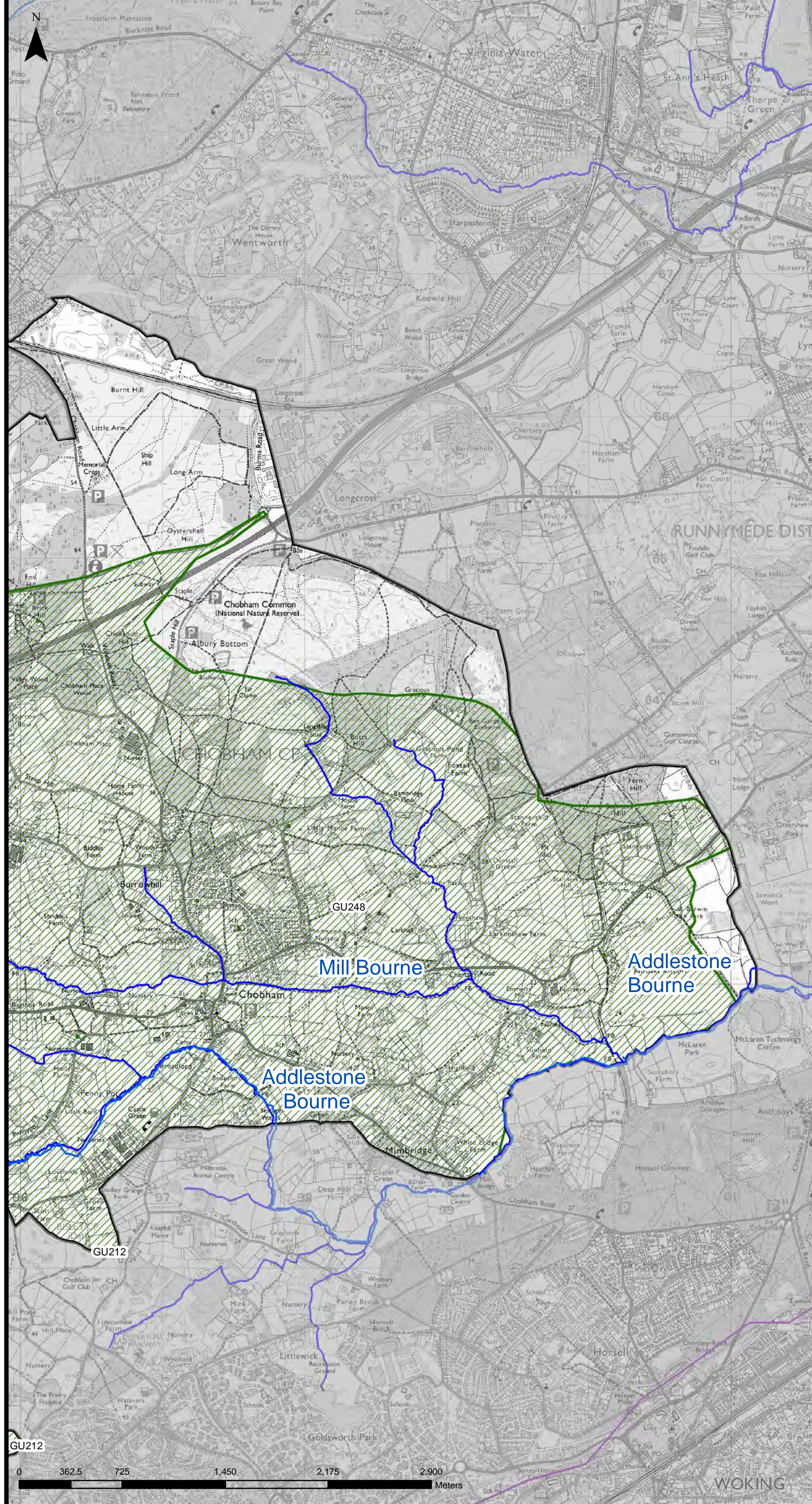
REV
1

Notes

NOTE THE PROPERTY OF THIS DRAWING AND DESIGN IS VESTED IN CAPITA PROPERTY AND INFRASTRUCTURE LIMITED AND MUST NOT BE COPIED OR REPRODUCED IN ANYWAY WITHOUT THEIR WRITTEN CONSENT.

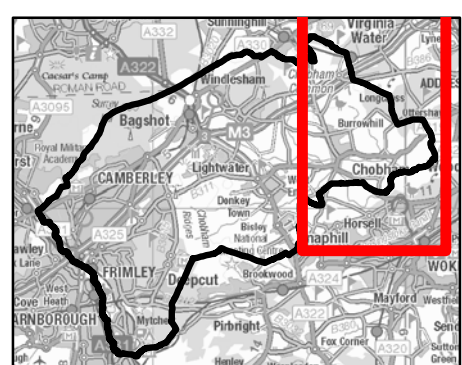
© CROWN COPYRIGHT AND DATABASE RIGHTS 2015 ORDNANCE SURVEY 100025451.

COPYRIGHT© AND DATABASE RIGHTS ENVIRONMENTAL AGENCY 2010. ALL RIGHTS RESERVED. SOME OF THE INFORMATION WITHIN THE SEALED MAIN RIVERS IS BASED IN PART ON DIGITAL SPATIAL DATA LICENSED FROM ORDNANCE SURVEY.



Legend

- Main Rivers
- Borough Administrative Boundary
- No. of Sewer Flood Records***
- No Incidents recorded
- 1 - 5
- 11 - 15
- 16 - 20
- 26 - 30
- 46 - 50



Surrey Heath SFRA



Scale at A3 1:26,000	Drawn by HT
Date February 2015	Approved by LM

**Figure 11.3
Historical Sewer
Flooding Incidents**

Consultant

CAPITA

Capita
65 Gresham Street
London
EC2V 7NQ

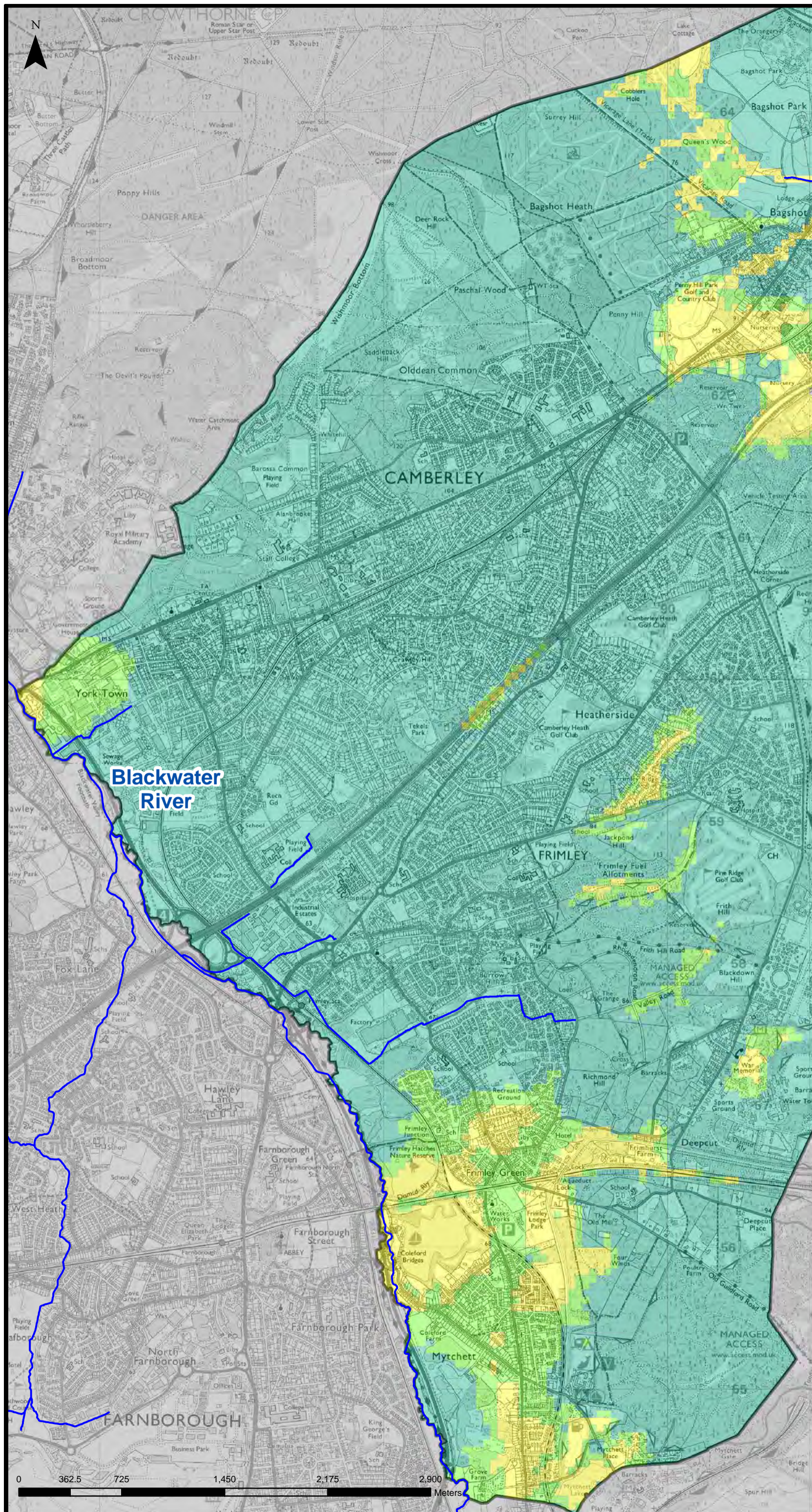
DRAWING NUMBER CS078748/Fig11_3	REV 1
------------------------------------	----------

Notes

NOTE THE PROPERTY OF THIS DRAWING AND DESIGN IS VESTED IN CAPITA PROPERTY AND INFRASTRUCTURE LIMITED AND MUST NOT BE COPIED OR REPRODUCED IN ANYWAY WITHOUT THEIR WRITTEN CONSENT.






© CROWN COPYRIGHT AND DATABASE RIGHTS 2015 ORDNANCE SURVEY 100025451.

COPYRIGHT© AND DATABASE RIGHTS ENVIRONMENTAL AGENCY 2010. ALL RIGHTS RESERVED. SOME OF THE INFORMATION WITHIN THE SEALED MAIN RIVERS IS BASED IN PART ON DIGITAL SPATIAL DATA LICENSED FROM ORDNANCE SURVEY.

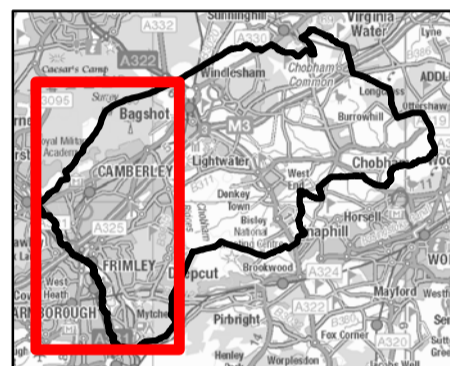


THIS DRAWING MAY BE USED ONLY FOR THE PURPOSE INTENDED

Legend

-  Main Rivers
-  Borough Administrative Boundary
-  Limited potential for groundwater flooding to occur
-  Potential for groundwater flooding of property situated below ground level
-  Potential for groundwater flooding to occur at surface

*British Geological Survey dataset.



Surrey Heath SFRA



Scale at A3 1:26,000	Drawn by HT
Date June 2015	Approved by LM

**Figure 12.1
Susceptibility to
Groundwater Flooding**

Consultant

CAPITA

Capita
65 Gresham Street
London
EC2V 7NQ

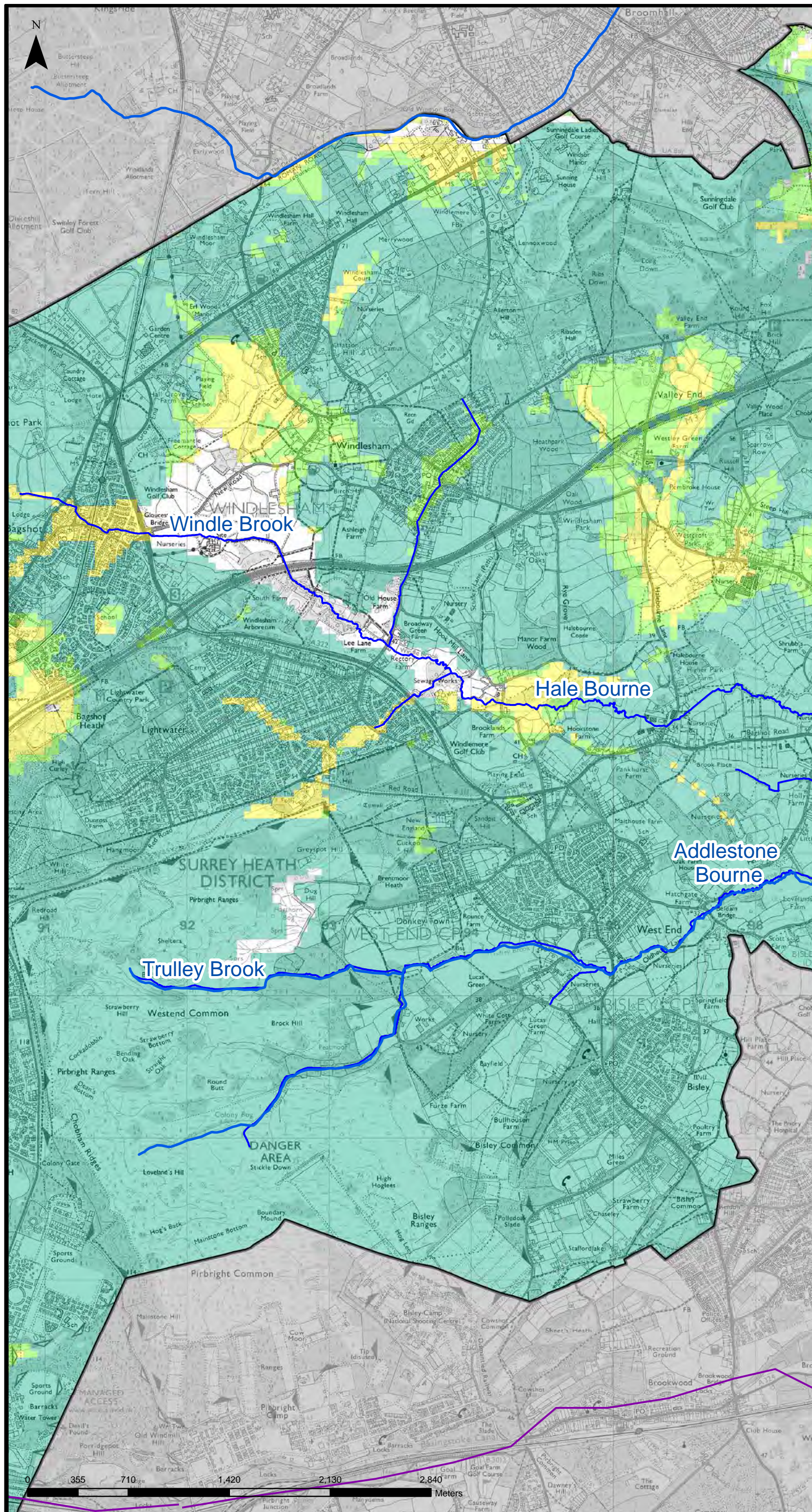
DRAWING NUMBER CS078748/Fig12_1	REV 1
------------------------------------	----------

Notes

NOTE THE PROPERTY OF THIS DRAWING AND DESIGN IS VESTED IN CAPITA PROPERTY AND INFRASTRUCTURE LIMITED AND MUST NOT BE COPIED OR REPRODUCED IN ANYWAY WITHOUT THEIR WRITTEN CONSENT.






© CROWN COPYRIGHT AND DATABASE RIGHTS 2015 ORDNANCE SURVEY 100025451.

COPYRIGHT© AND DATABASE RIGHTS ENVIRONMENTAL AGENCY 2010. ALL RIGHTS RESERVED. SOME OF THE INFORMATION WITHIN THE SEALED MAIN RIVERS IS BASED IN PART ON DIGITAL SPATIAL DATA LICENSED FROM ORDNANCE SURVEY.

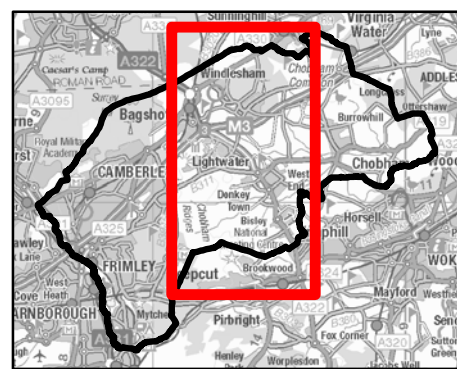


THIS DRAWING MAY BE USED ONLY FOR THE PURPOSE INTENDED

Legend

-  Main Rivers
-  Borough Administrative Boundary
-  Limited potential for groundwater flooding to occur
-  Potential for groundwater flooding of property situated below ground level
-  Potential for groundwater flooding to occur at surface

*British Geological Survey dataset.



Surrey Heath SFRA



Scale at A3
1:26,000

Drawn by
HT

Date
June 2015

Approved by
LM

**Figure 12.2
Susceptibility to
Groundwater Flooding**

Consultant

CAPITA

Capita
65 Gresham Street
London
EC2V 7NQ

DRAWING NUMBER
CS078748/Fig12_2

REV
1






Notes

NOTE THE PROPERTY OF THIS DRAWING AND DESIGN IS VESTED IN CAPITA PROPERTY AND INFRASTRUCTURE LIMITED AND MUST NOT BE COPIED OR REPRODUCED IN ANYWAY WITHOUT THEIR WRITTEN CONSENT.

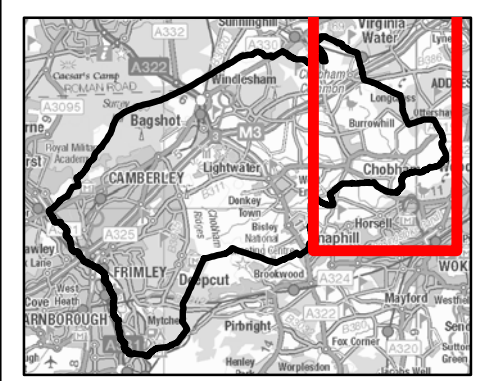
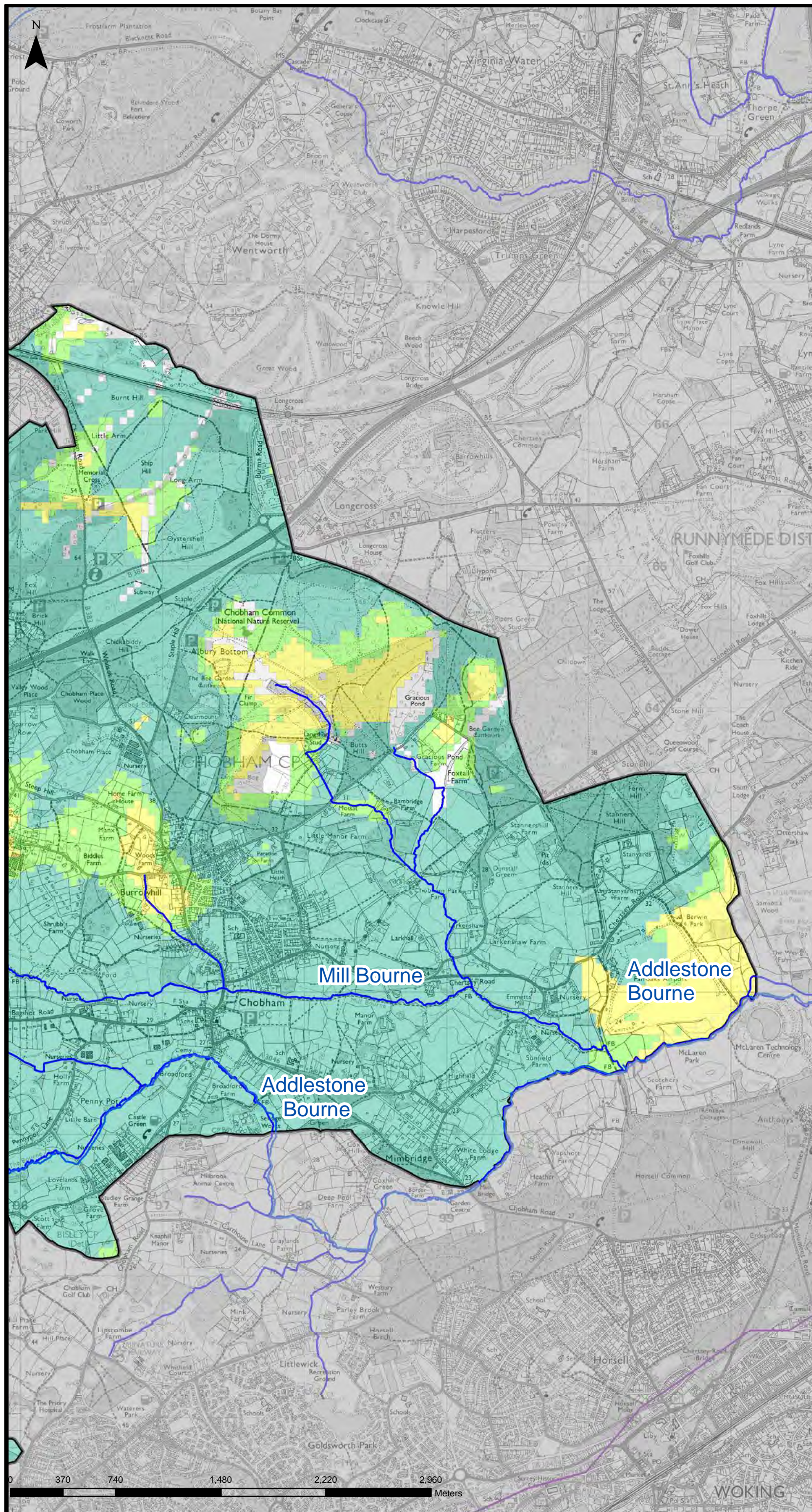
© CROWN COPYRIGHT AND DATABASE RIGHTS 2015 ORDNANCE SURVEY 100025451.

COPYRIGHT© AND DATABASE RIGHTS ENVIRONMENTAL AGENCY 2010. ALL RIGHTS RESERVED. SOME OF THE INFORMATION WITHIN THE SEALED MAIN RIVERS IS BASED IN PART ON DIGITAL SPATIAL DATA LICENSED FROM ORDNANCE SURVEY.

Legend

-  Main Rivers
-  Borough Administrative Boundary
-  Limited potential for groundwater flooding to occur
-  Potential for groundwater flooding of property situated below ground level
-  Potential for groundwater flooding to occur at surface

*British Geological Survey dataset.



Surrey Heath SFRA



Scale at A3 1:26,000	Drawn by HT
Date February 2015	Approved by LM

**Figure 12.3
Susceptibility to
Groundwater Flooding**

Consultant

CAPITA

Capita
65 Gresham Street
London
EC2V 7NQ

DRAWING NUMBER CS078748/Fig12_3	REV 1
------------------------------------	----------






Notes

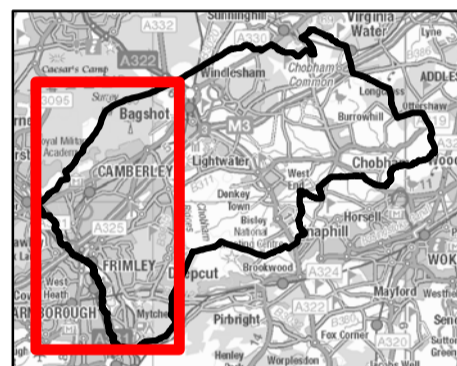
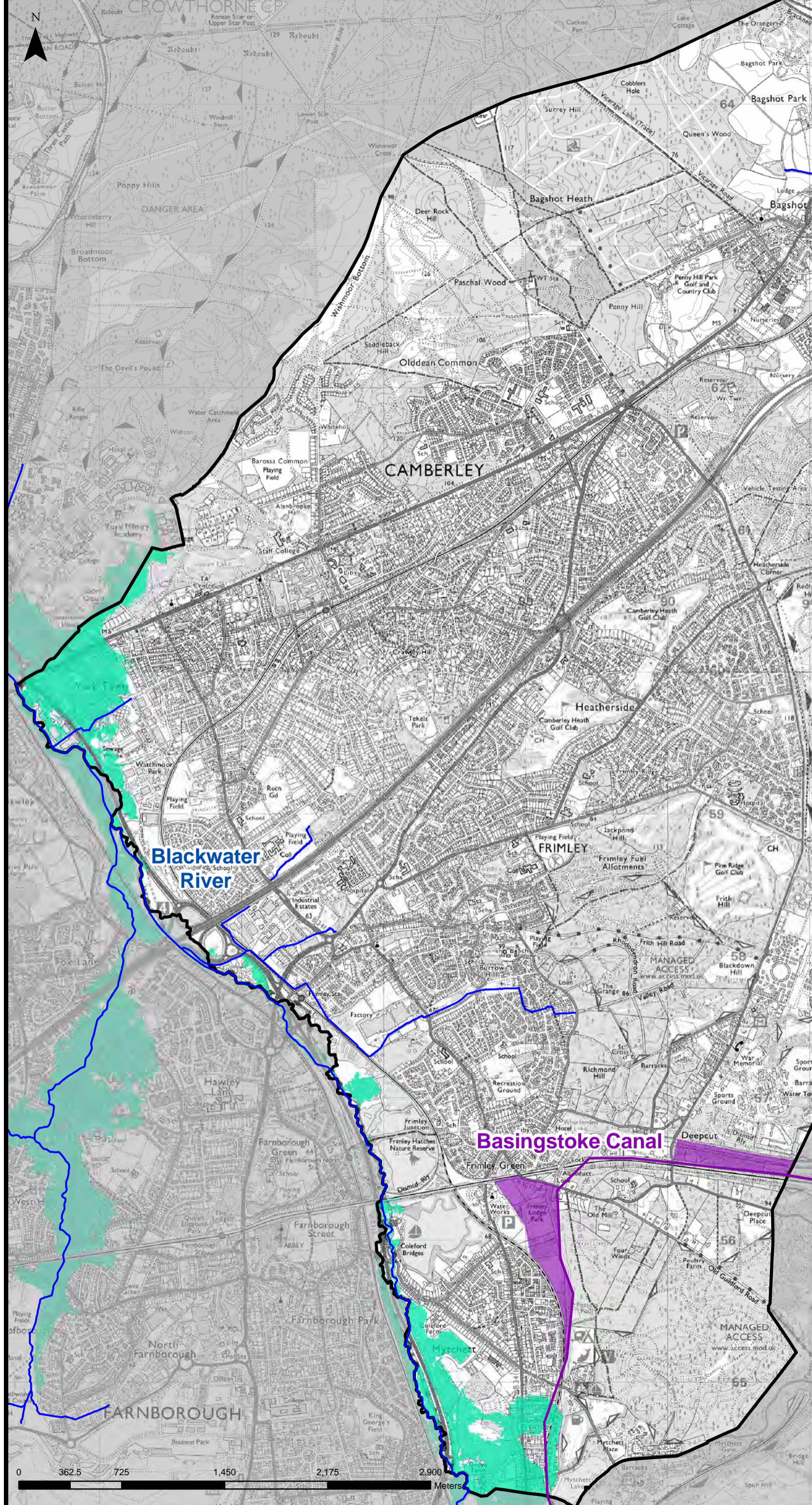
NOTE THE PROPERTY OF THIS DRAWING AND DESIGN IS VESTED IN CAPITA PROPERTY AND INFRASTRUCTURE LIMITED AND MUST NOT BE COPIED OR REPRODUCED IN ANYWAY WITHOUT THEIR WRITTEN CONSENT.

© CROWN COPYRIGHT AND DATABASE RIGHTS 2015 ORDNANCE SURVEY 100025451.

COPYRIGHT© AND DATABASE RIGHTS ENVIRONMENTAL AGENCY 2010. ALL RIGHTS RESERVED. SOME OF THE INFORMATION WITHIN THE SEALED MAIN RIVERS IS BASED IN PART ON DIGITAL SPATIAL DATA LICENSED FROM ORDNANCE SURVEY.

Legend

-  Main Rivers
-  Basingstoke Canal
-  Borough Administrative Boundary
-  Reservoir Flood Map Maximum Flood Outline*
-  Residual Flood Risk from Basingstoke Canal



Surrey Heath SFRA



Scale at A3 1:26,000	Drawn by HT
Date June 2015	Approved by LM

**Figure 13.1
Flood Risk from
Artificial Sources**

Consultant

CAPITA

Capita
65 Gresham Street
London
EC2V 7NQ

DRAWING NUMBER CS078748/Fig13_1	REV 1
------------------------------------	----------





Notes

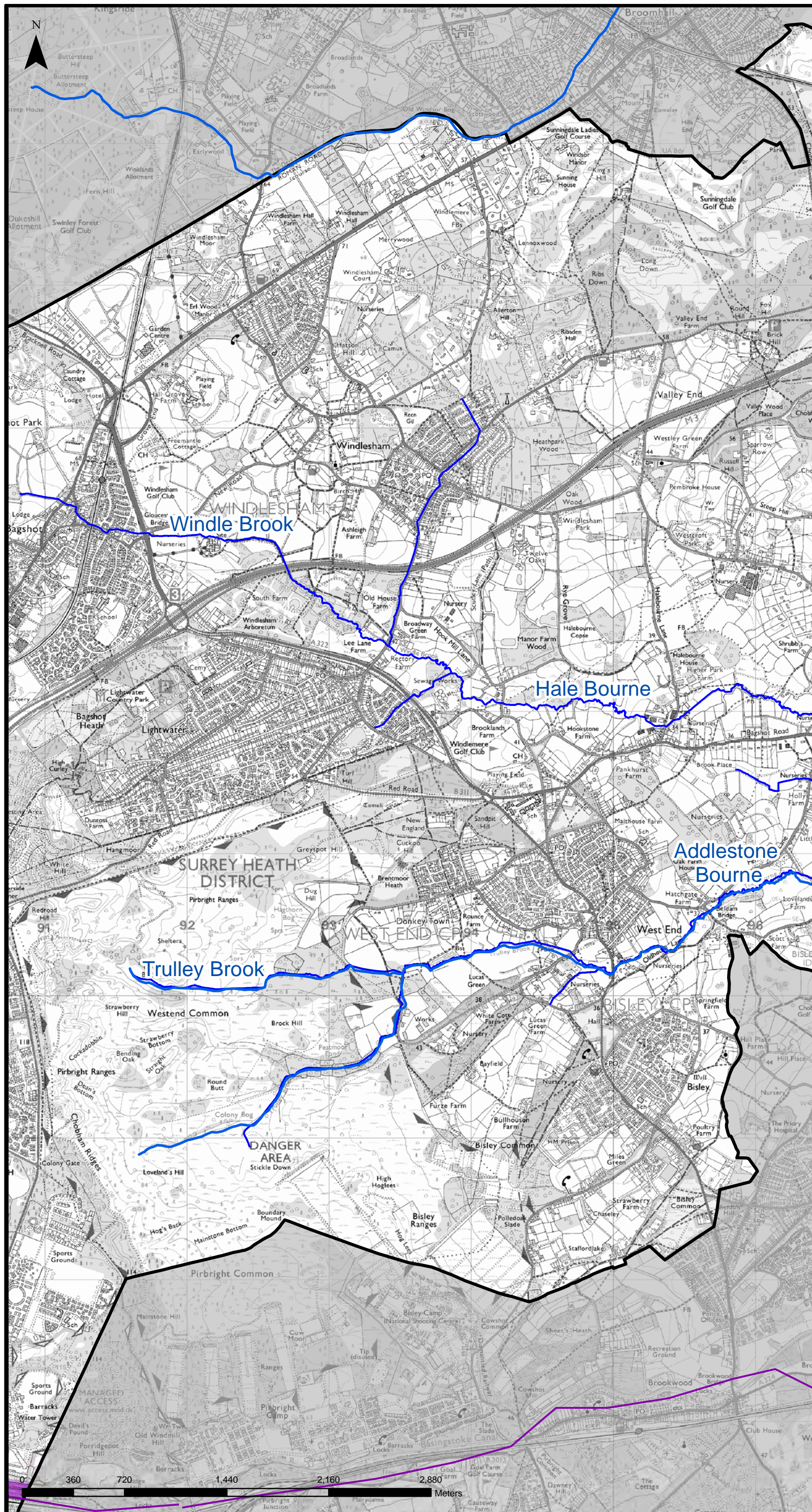
NOTE THE PROPERTY OF THIS DRAWING AND DESIGN IS VESTED IN CAPITA PROPERTY AND INFRASTRUCTURE LIMITED AND MUST NOT BE COPIED OR REPRODUCED IN ANYWAY WITHOUT THEIR WRITTEN CONSENT.

© CROWN COPYRIGHT AND DATABASE RIGHTS 2015 ORDNANCE SURVEY 100025451.

COPYRIGHT© AND DATABASE RIGHTS ENVIRONMENTAL AGENCY 2010. ALL RIGHTS RESERVED. SOME OF THE INFORMATION WITHIN THE SEALED MAIN RIVERS IS BASED IN PART ON DIGITAL SPATIAL DATA LICENSED FROM ORDNANCE SURVEY.

Legend

-  Main Rivers
-  Borough Administrative Boundary
-  Reservoir Flood Map Maximum Flood Outline*
-  Residual Flood Risk from Basingstoke Canal



Surrey Heath SFRA



Scale at A3 1:26,000	Drawn by HT
Date June 2015	Approved by LM

**Figure 13.2
Flood Risk from
Artificial Sources**

Consultant

CAPITA

Capita
65 Gresham Street
London
EC2V 7NQ

DRAWING NUMBER CS078748/Fig13_2	REV 1
------------------------------------	----------





Notes

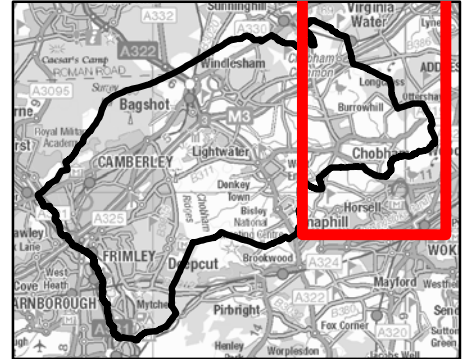
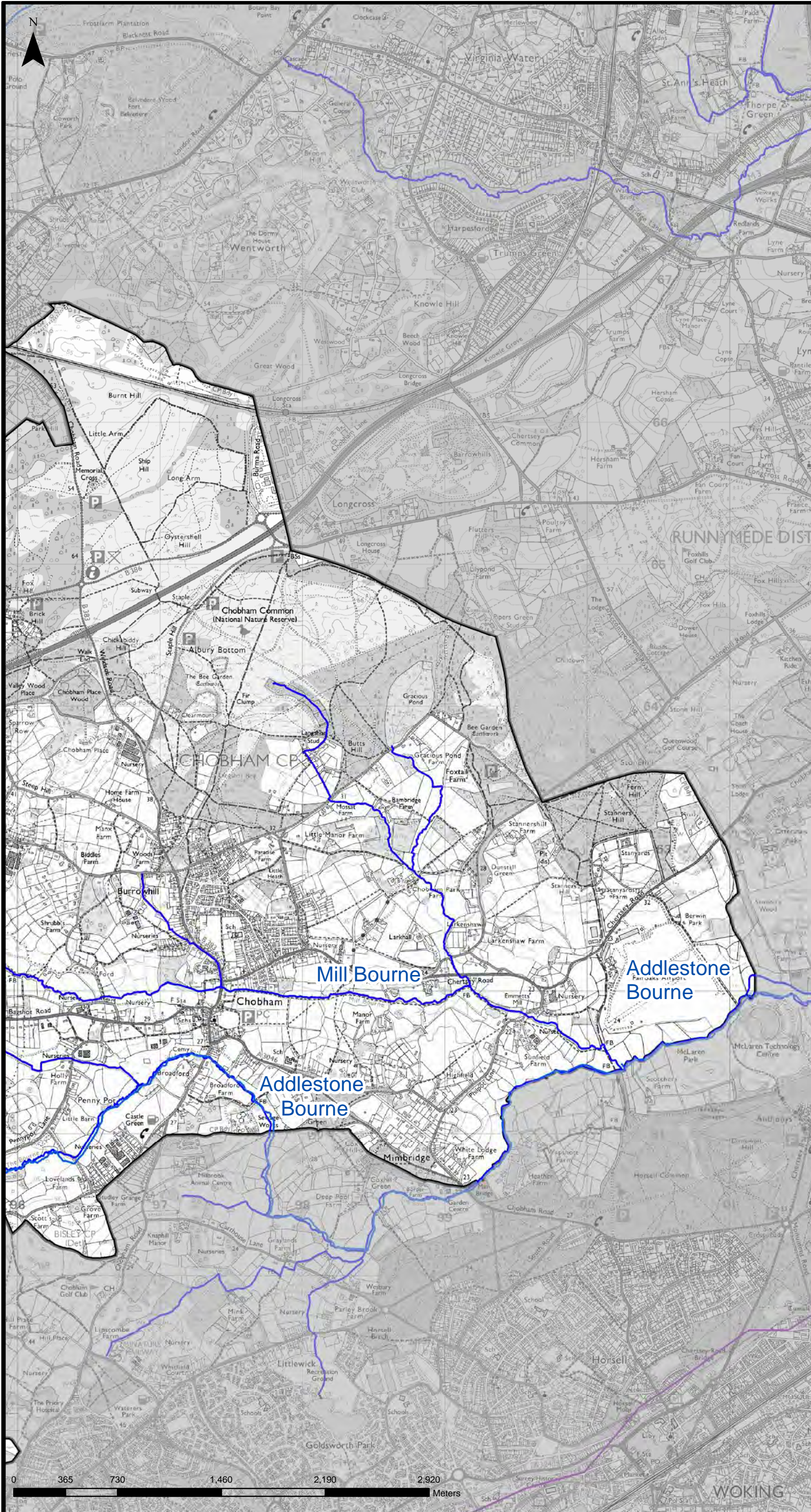
NOTE THE PROPERTY OF THIS DRAWING AND DESIGN IS VESTED IN CAPITA PROPERTY AND INFRASTRUCTURE LIMITED AND MUST NOT BE COPIED OR REPRODUCED IN ANYWAY WITHOUT THEIR WRITTEN CONSENT.

© CROWN COPYRIGHT AND DATABASE RIGHTS 2015 ORDNANCE SURVEY 100025451.

COPYRIGHT© AND DATABASE RIGHTS ENVIRONMENTAL AGENCY 2010. ALL RIGHTS RESERVED. SOME OF THE INFORMATION WITHIN THE SEALED MAIN RIVERS IS BASED IN PART ON DIGITAL SPATIAL DATA LICENSED FROM ORDNANCE SURVEY.

Legend

-  Main Rivers
-  Borough Administrative Boundary
-  Reservoir Flood Map Maximum Flood Outline*
-  Residual Flood Risk from Basingstoke Canal



Surrey Heath SFRA



Scale at A3 1:26,000	Drawn by HT
Date February 2015	Approved by LM

**Figure 13.3
Flood Risk from
Artificial Sources**

Consultant

CAPITA

Capita
65 Gresham Street
London
EC2V 7NQ

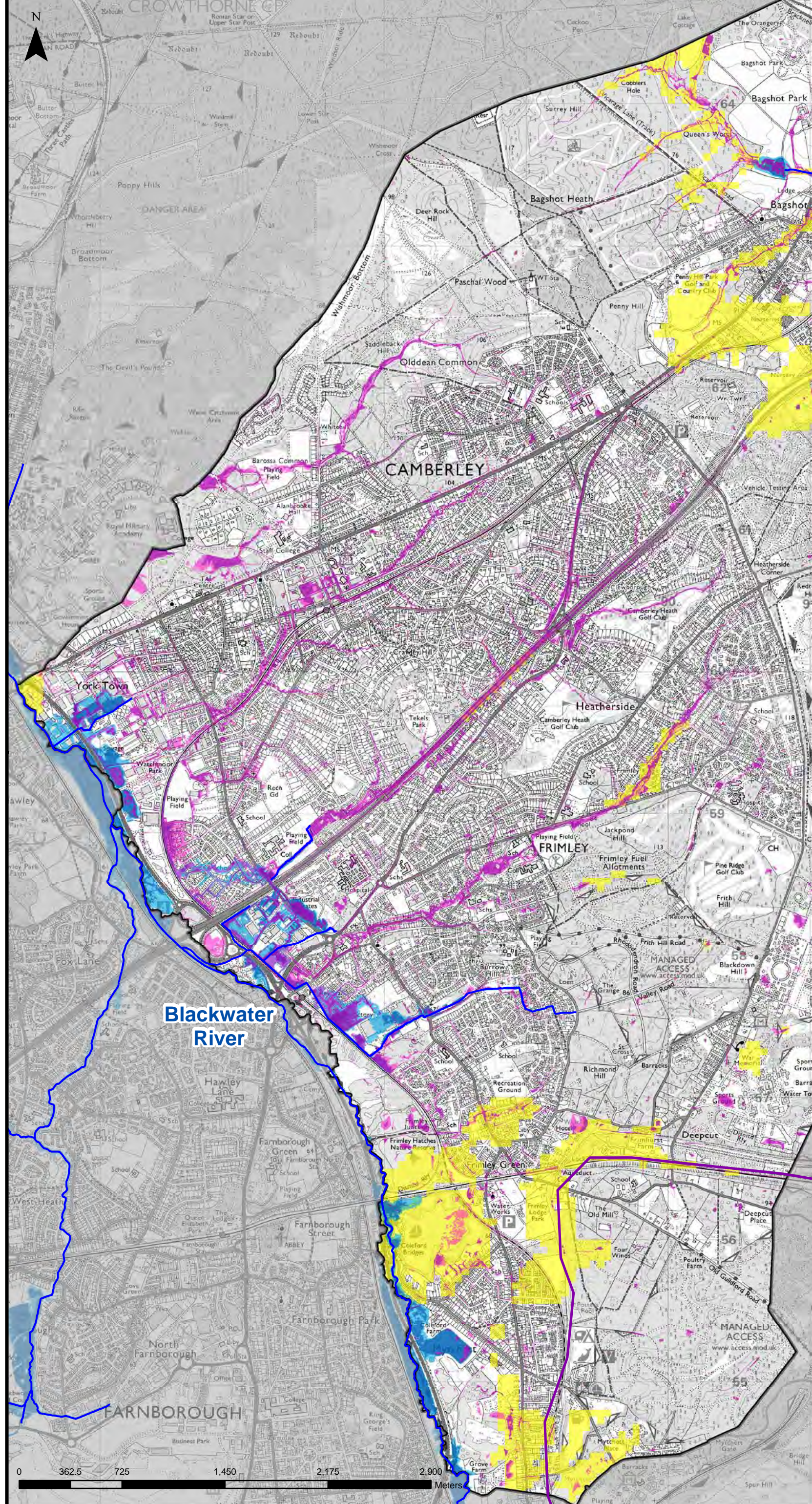
DRAWING NUMBER CS078748/Fig13_3	REV 1
------------------------------------	----------

Notes

NOTE THE PROPERTY OF THIS DRAWING AND DESIGN IS VESTED IN CAPITA PROPERTY AND INFRASTRUCTURE LIMITED AND MUST NOT BE COPIED OR REPRODUCED IN ANYWAY WITHOUT THEIR WRITTEN CONSENT.

© CROWN COPYRIGHT AND DATABASE RIGHTS 2015 ORDNANCE SURVEY 100025451.

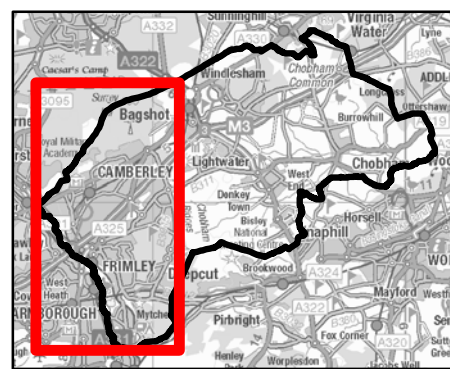
COPYRIGHT© AND DATABASE RIGHTS ENVIRONMENTAL AGENCY 2010. ALL RIGHTS RESERVED. SOME OF THE INFORMATION WITHIN THE SEALED MAIN RIVERS IS BASED IN PART ON DIGITAL SPATIAL DATA LICENSED FROM ORDNANCE SURVEY.



THIS DRAWING MAY BE USED ONLY FOR THE PURPOSE INTENDED

Legend

- Main Rivers
- Basingstoke Canal
- Borough Administrative Boundary
- Surface Water Flood Risk**
- Very High 1 in 30 yr surface water event
- High 1 in 100 year surface water event
- Fluvial Flood Risk**
- Very High 1 in 20 year fluvial event
- High 1 in 100 year fluvial event
- Groundwater Flood Risk**
- High Potential for groundwater flooding to occur at the surface



Surrey Heath SFRA



Scale at A3 1:26,000	Drawn by HT
Date June 2015	Approved by LM

Figure 14.1
Areas at High Risk of Flooding

Consultant

CAPITA

Capita
65 Gresham Street
London
EC2V 7NQ

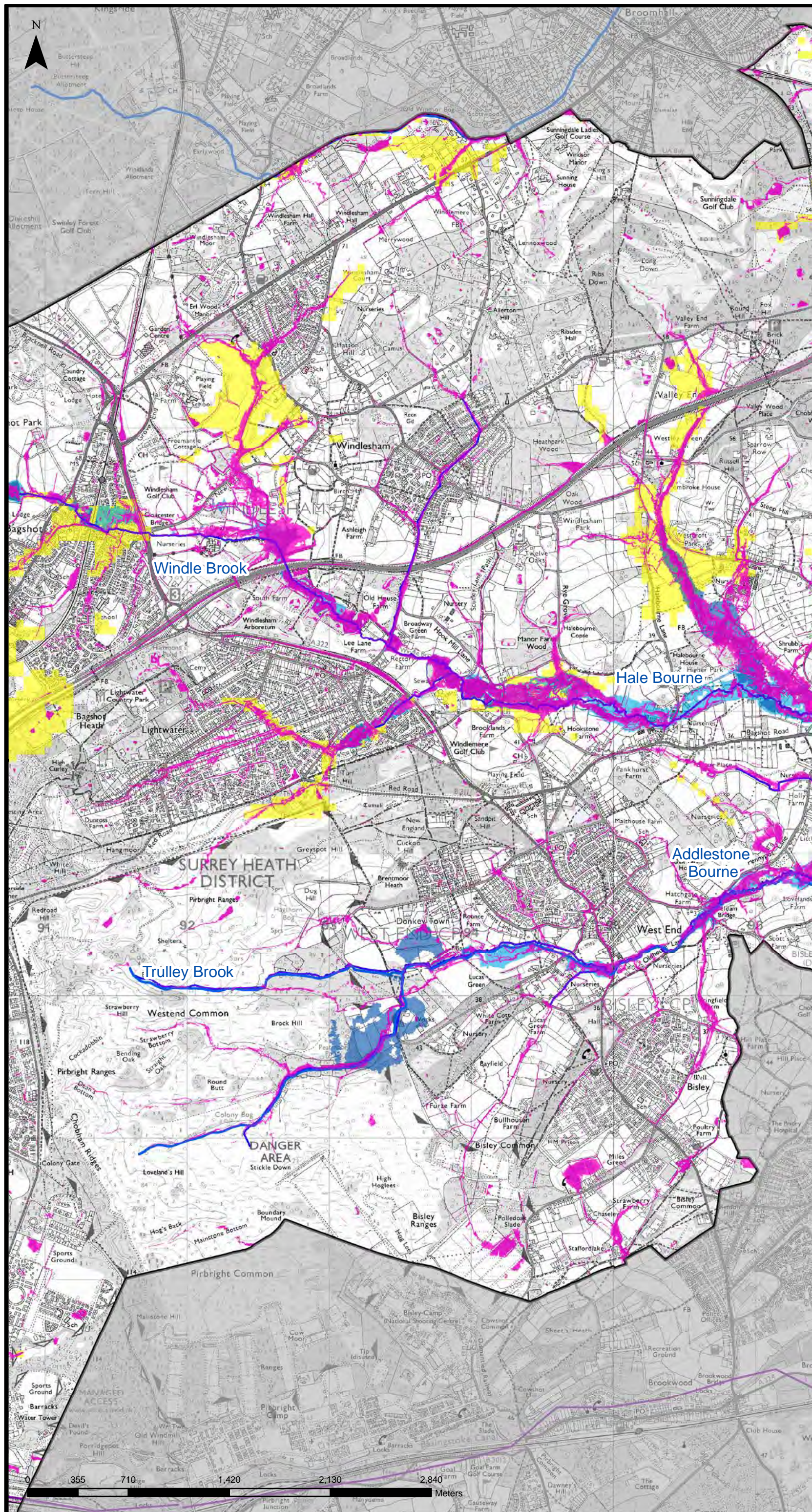
DRAWING NUMBER CS078748/Fig14_1	REV 1
------------------------------------	----------

Notes

NOTE THE PROPERTY OF THIS DRAWING AND DESIGN IS VESTED IN CAPITA PROPERTY AND INFRASTRUCTURE LIMITED AND MUST NOT BE COPIED OR REPRODUCED IN ANYWAY WITHOUT THEIR WRITTEN CONSENT.

© CROWN COPYRIGHT AND DATABASE RIGHTS 2015 ORDNANCE SURVEY 100025451.

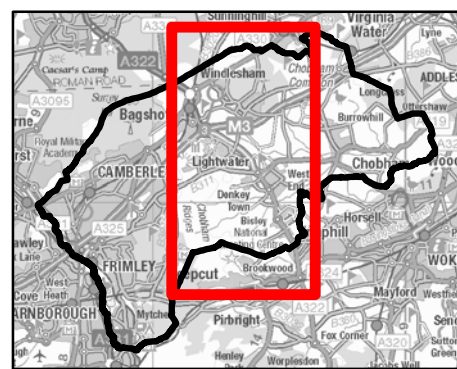
COPYRIGHT© AND DATABASE RIGHTS ENVIRONMENTAL AGENCY 2010. ALL RIGHTS RESERVED. SOME OF THE INFORMATION WITHIN THE SEALED MAIN RIVERS IS BASED IN PART ON DIGITAL SPATIAL DATA LICENSED FROM ORDNANCE SURVEY.



THIS DRAWING MAY BE USED ONLY FOR THE PURPOSE INTENDED

Legend

- Main Rivers
- Borough Administrative Boundary
- Surface Water Flood Risk**
- Very High 1 in 30 yr surface water event
- High 1 in 100 year surface water event
- Fluvial Flood Risk**
- Very High 1 in 20 year fluvial event
- High 1 in 100 year fluvial event
- Groundwater Flood Risk**
- High Potential for groundwater flooding to occur at the surface



Surrey Heath SFRA



Scale at A3
1:26,000

Drawn by
HT

Date
June 2015

Approved by
LM

**Figure 14.2
Areas at High Risk
of Flooding**

Consultant

CAPITA

Capita
65 Gresham Street
London
EC2V 7NQ

DRAWING NUMBER
CS078748/Fig14_2

REV
1

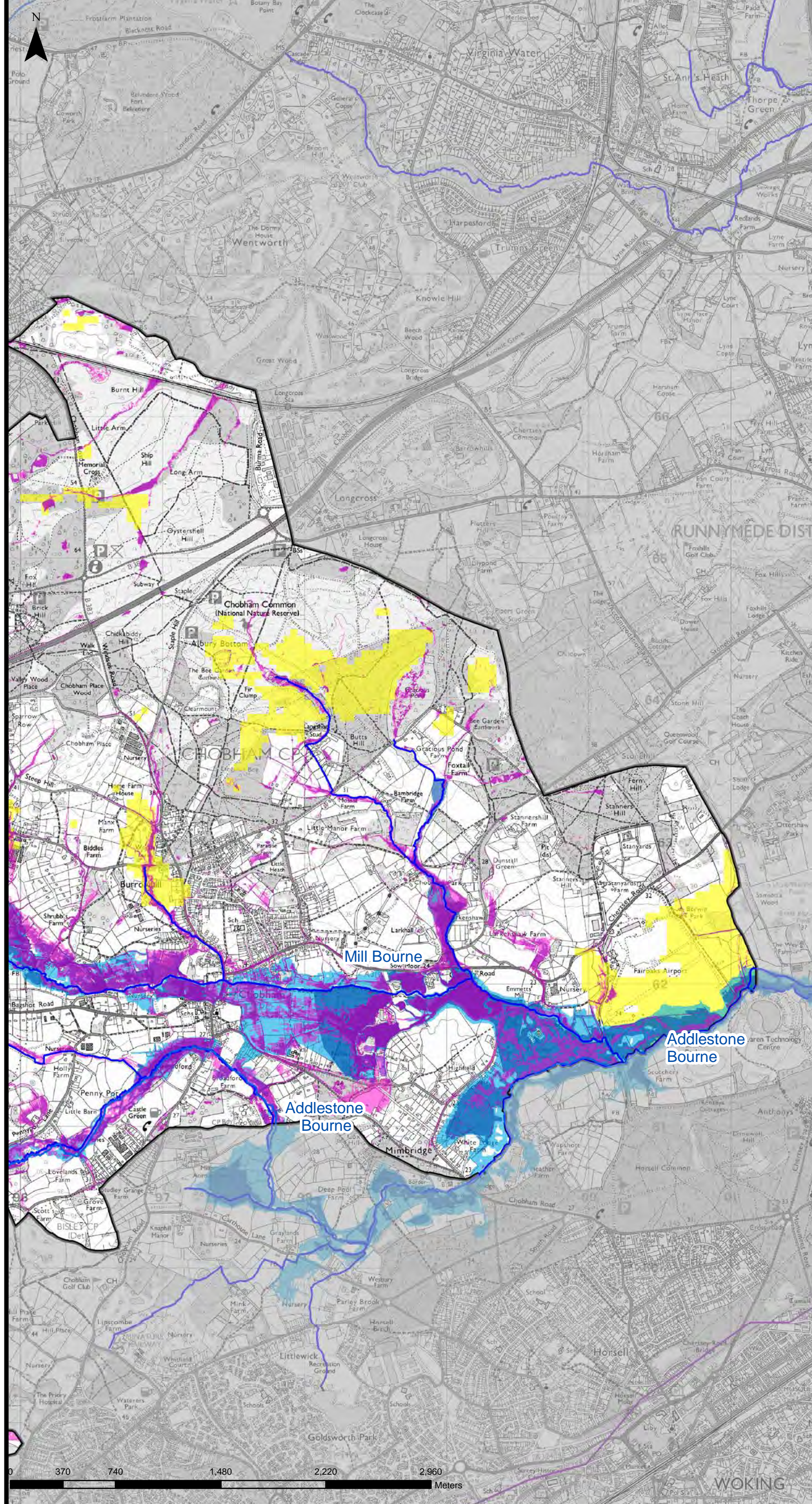
Notes

NOTE THE PROPERTY OF THIS DRAWING AND DESIGN IS VESTED IN CAPITA PROPERTY AND INFRASTRUCTURE LIMITED AND MUST NOT BE COPIED OR REPRODUCED IN ANYWAY WITHOUT THEIR WRITTEN CONSENT.

© CROWN COPYRIGHT AND DATABASE RIGHTS 2015 ORDNANCE SURVEY 100025451.

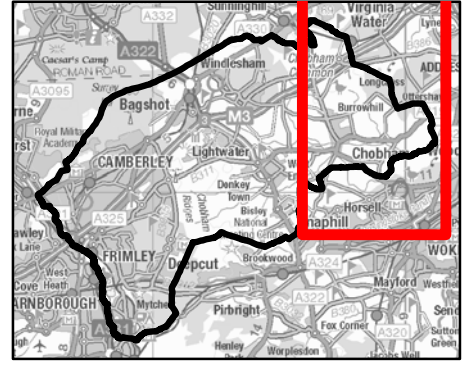
COPYRIGHT© AND DATABASE RIGHTS ENVIRONMENTAL AGENCY 2010. ALL RIGHTS RESERVED. SOME OF THE INFORMATION WITHIN THE SEALED MAIN RIVERS IS BASED IN PART ON DIGITAL SPATIAL DATA LICENSED FROM ORDNANCE SURVEY.

0 355 710 1,420 2,130 2,840 Meters



Legend

- Main Rivers
- Borough Administrative Boundary
- Surface Water Flood Risk**
 - Very High 1 in 30 yr surface water event
 - High 1 in 100 year surface water event
- Fluvial Flood Risk**
 - Very High 1 in 20 year fluvial event
 - High 1 in 100 year fluvial event
- Groundwater Flood Risk**
 - High Potential for groundwater flooding to occur at the surface



Surrey Heath SFRA



Scale at A3 1:26,000	Drawn by HT
Date February 2015	Approved by LM

Figure 14.3
Areas at High Risk of Flooding

Consultant

CAPITA

Capita
65 Gresham Street
London
EC2V 7NQ

DRAWING NUMBER CS078748/Fig14_3	REV 1
------------------------------------	----------

Notes

NOTE THE PROPERTY OF THIS DRAWING AND DESIGN IS VESTED IN CAPITA PROPERTY AND INFRASTRUCTURE LIMITED AND MUST NOT BE COPIED OR REPRODUCED IN ANYWAY WITHOUT THEIR WRITTEN CONSENT.

© CROWN COPYRIGHT AND DATABASE RIGHTS 2015 ORDNANCE SURVEY 100025451.

COPYRIGHT© AND DATABASE RIGHTS ENVIRONMENTAL AGENCY 2010. ALL RIGHTS RESERVED. SOME OF THE INFORMATION WITHIN THE SEALED MAIN RIVERS IS BASED IN PART ON DIGITAL SPATIAL DATA LICENSED FROM ORDNANCE SURVEY.