




Legend

-  Flood Warning Areas
-  Flood Alert Areas
-  Surrey Heath Borough Boundary

The Environment Agency's Flood Warnings Direct Service provides flood warnings, for fluvial and tidal flooding, to homes and businesses in Flood Zones 2 and 3.

Flood Alerts cover larger areas and highlight the potential of flooding. They are issued when flooding is possible and recipients should be prepared for flooding and to take action. In some areas, usually rural or sparsely populated areas, it is not possible to provide a Flood Warning and a Flood Alert may be the only warning available.

Flood Warnings are more targeted to specific areas or communities where it is possible to issue a warning. They are issued when flooding is expected and recipients should take immediate action.

Purpose of Issue
S2 - Issued for Information

Classification
Commercial in Confidence

Client



Project
Surrey Heath Borough Council
SFRA

Drawing
SHBC Level 1 SFRA
Appendix H Flood Warning Service Coverage

Scale at A3	Drawn	Checked	Approved
1:27500	IC	CG	JS

Project No	Date
CS098308	16/8/2019

Drawing Identifier	Revision
CS098308-CAP-00-XX-DR-A-008	P1

CAPITA

Real estate and infrastructure

65 Gresham Street, London, EC2V 7NQ
T:020 7709 4500 www.capitaproperty.co.uk
Capita Property and Infrastructure Ltd.

REPRODUCED BY PERMISSION OF ORDNANCE SURVEY ON BEHALF OF HMSO © CROWN COPYRIGHT AND DATABASE RIGHT 2019. ALL RIGHTS RESERVED.
Capita Property and Infrastructure Ltd.

