















Key to Camberley Inset

-  Town Centre Inset Map Boundary
-  Green Corridors G23
-  Designated Conservation Area HE1
-  Site of Nature Conservation Importance RE12
-  Proposed Environmental Improvements TC2
-  Proposed Town Park TC3
-  Proposed Highway Improvements TC6
-  Proposed Rear Service Roads TC7
-  Proposed Pedestrian Friendly Areas TC10
-  Primary Shopping Area TC15
-  Civic Uses Policy Area TC16
-  Land West of Park Street TC19
-  London Road Policy Area TC20
-  Proposed Business Development TC21
-  Camberley Working Mens Club TC22
-  Green Spaces UE1

Other policies:

TC1, TC4, TC5, TC8, TC9, TC11,
TC12, TC13, TC14, TC17, TC18